

Region 1

NEW MEXICO
TEXAS

PARMER

CASTRO

Bovina

Farwell

60

86

214

Exposure Type

● Roadway Stream Crossing

● Other¹

— Major Rivers

— Streams


— Major Roadways

Flood Frequency

1% Flood Risk

0.2% Flood Risk

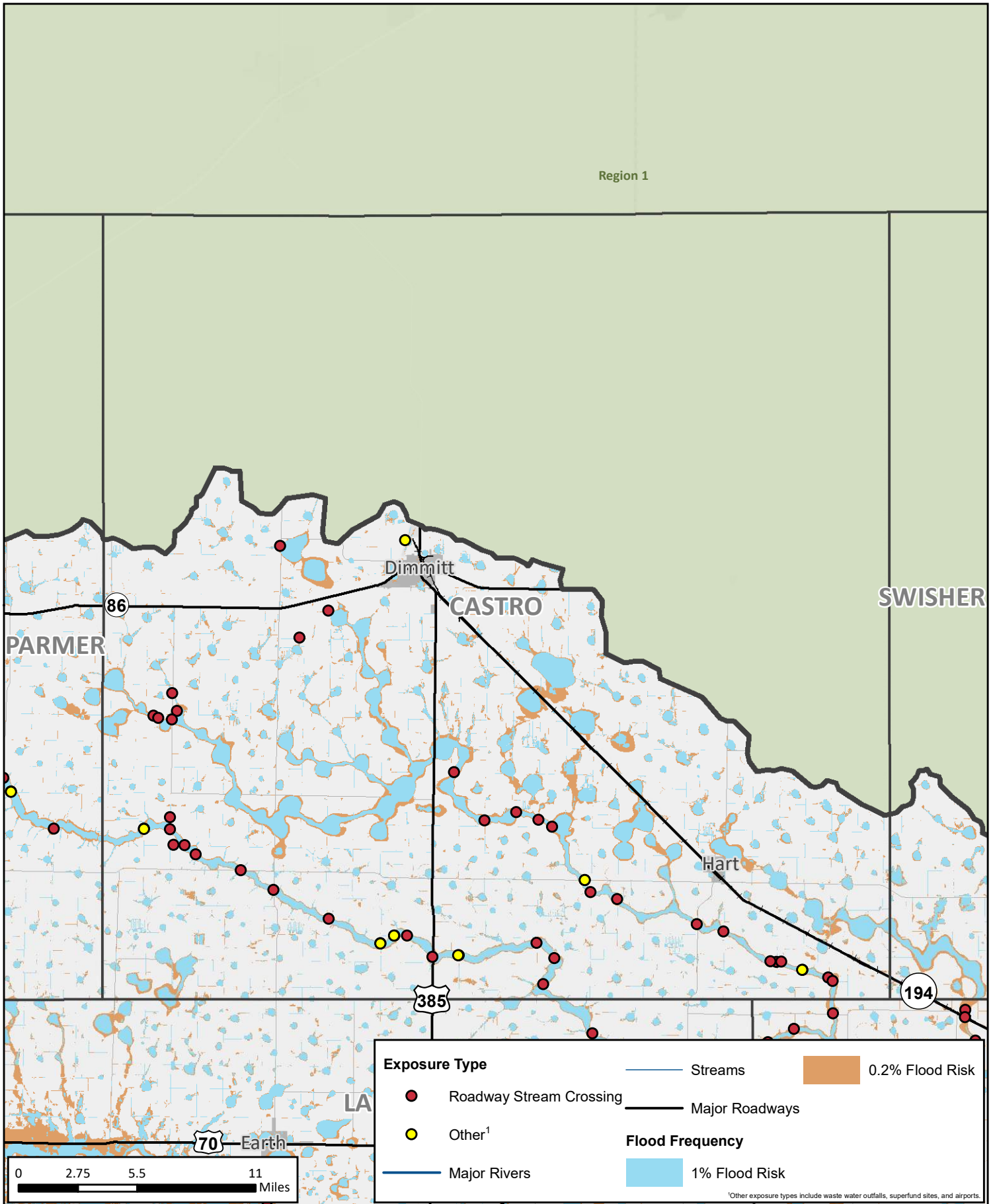
¹Other exposure types include waste water outfalls, superfund sites, and airports.



Existing Condition Flood Exposure

REGION 7 UPPER BRAZOS
2023 REGIONAL FLOOD PLAN

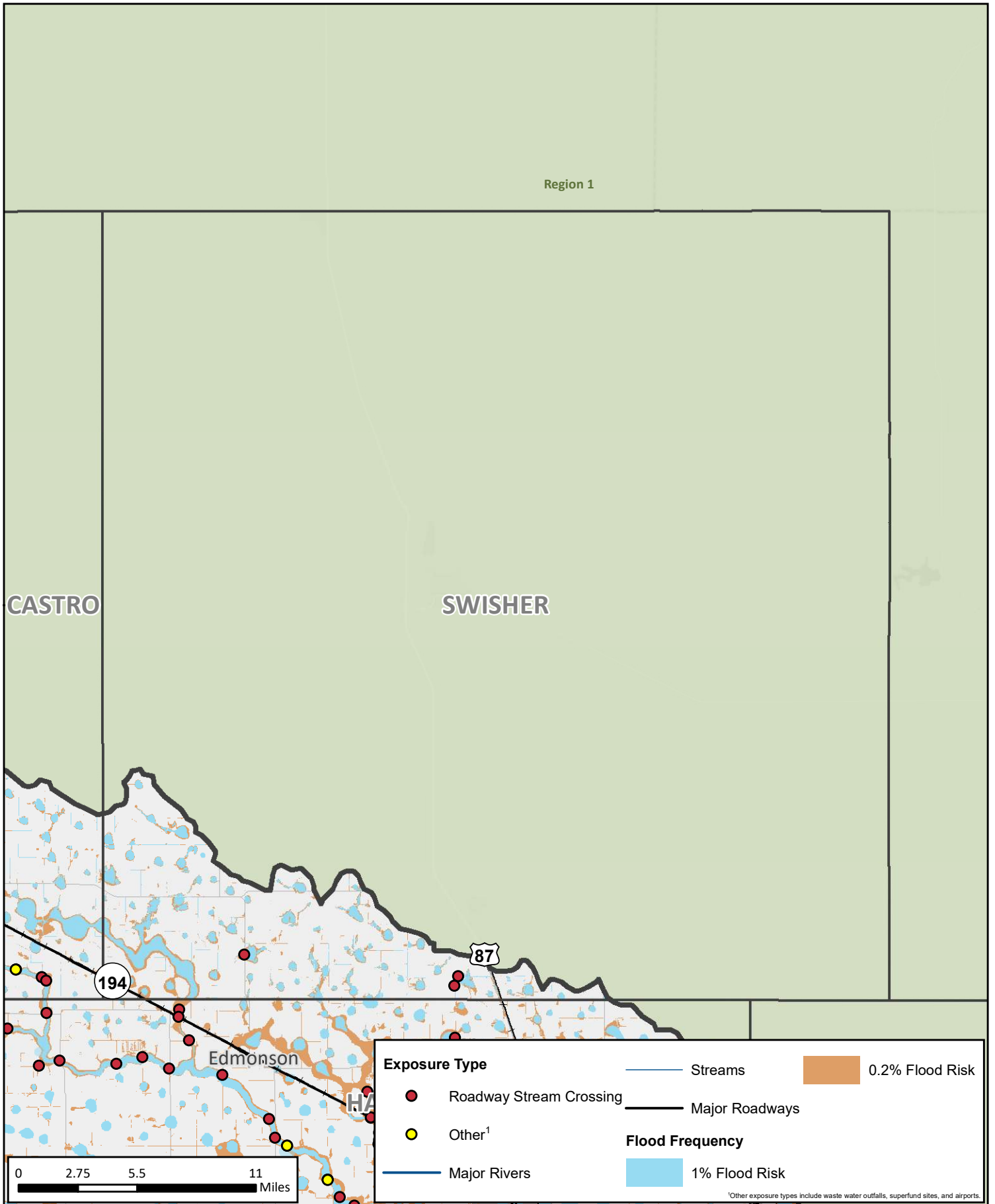
MAP 6A
Parmer County



Existing Condition Flood Exposure

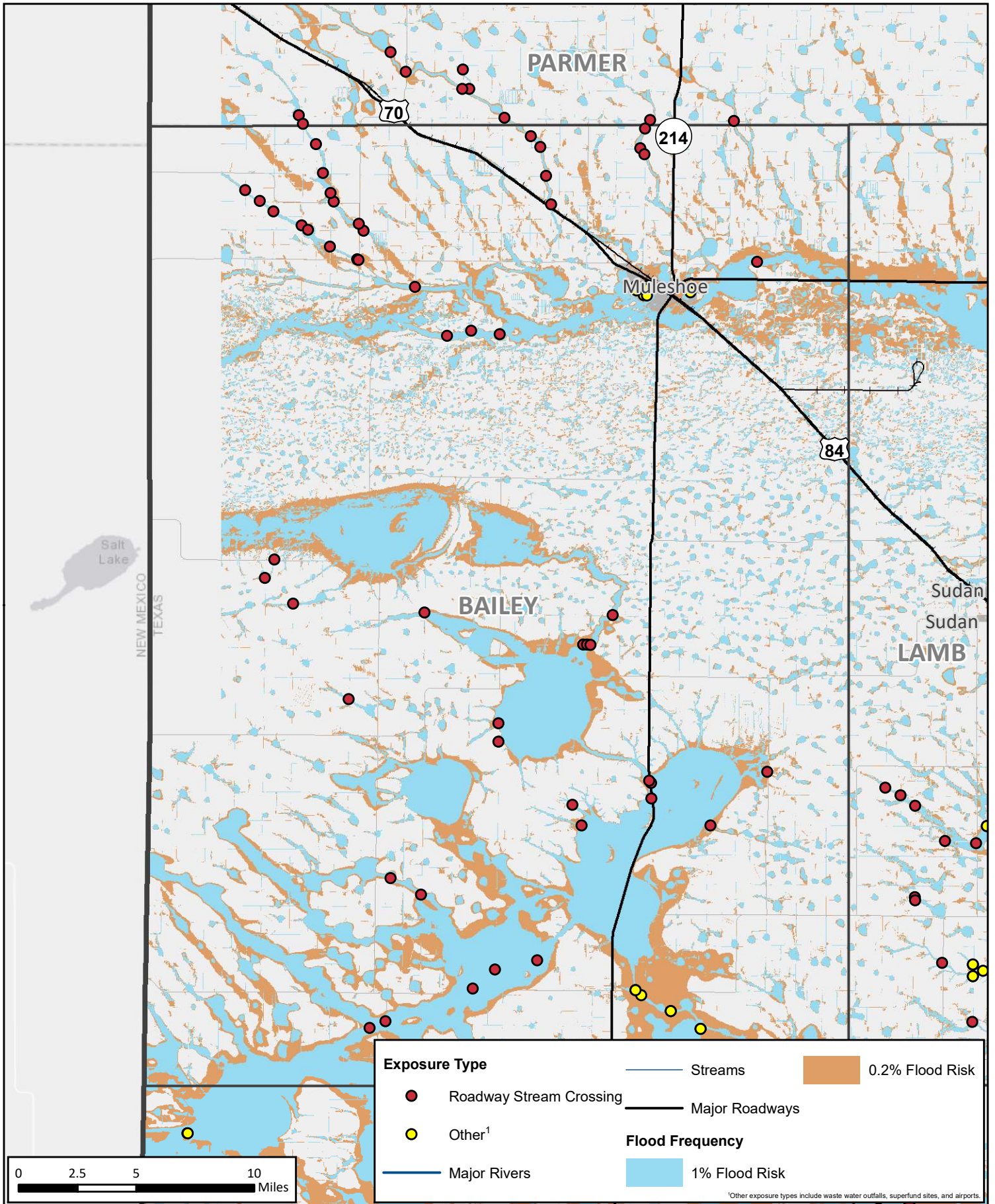
REGION 7 UPPER BRAZOS
2023 REGIONAL FLOOD PLAN

MAP 6A
Castro County



Existing Condition Flood Exposure
 REGION 7 UPPER BRAZOS
 2023 REGIONAL FLOOD PLAN

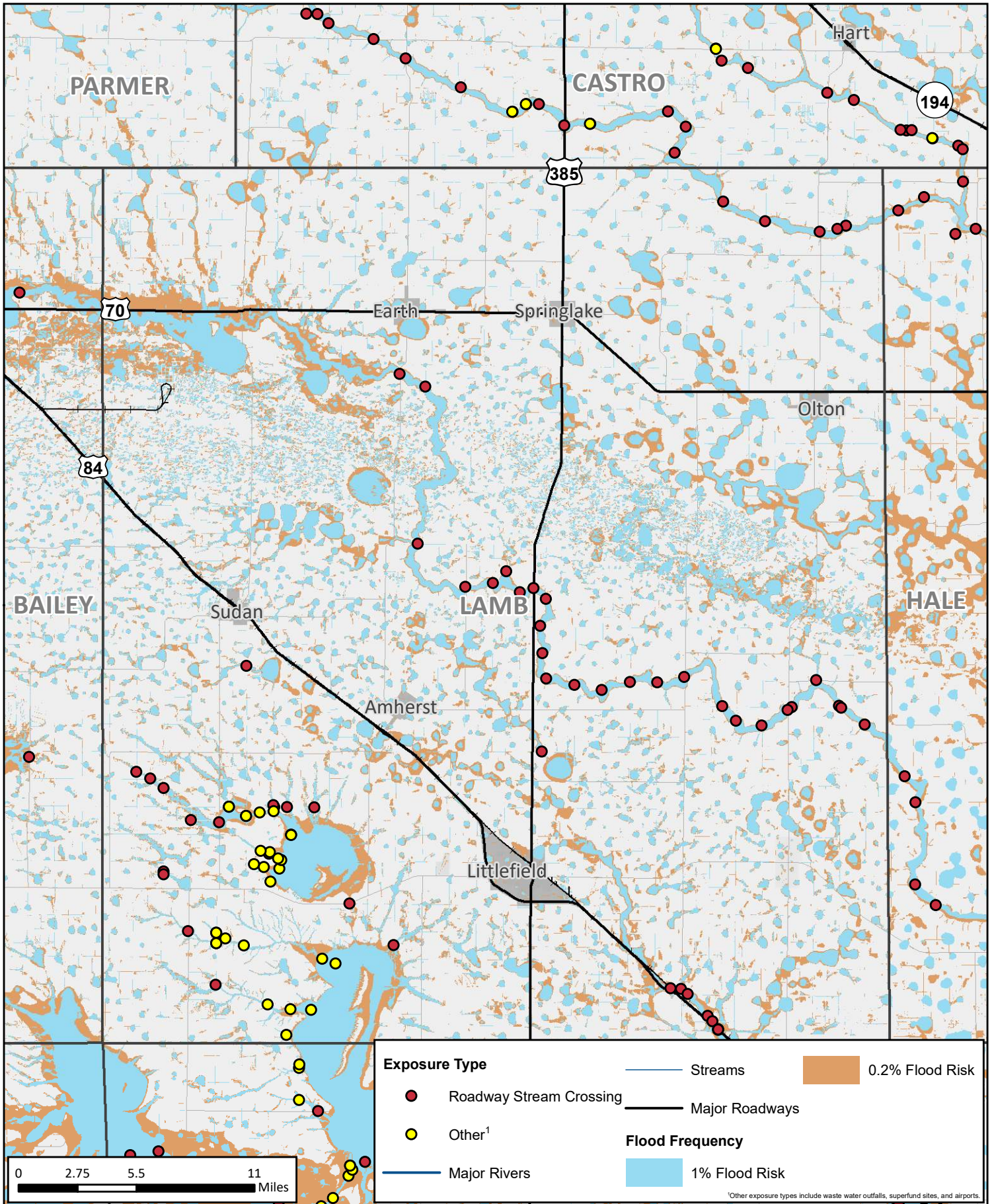
MAP 6A
Swisher County



Existing Condition Flood Exposure

REGION 7 UPPER BRAZOS
2023 REGIONAL FLOOD PLAN

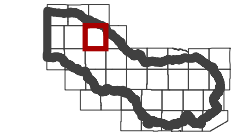
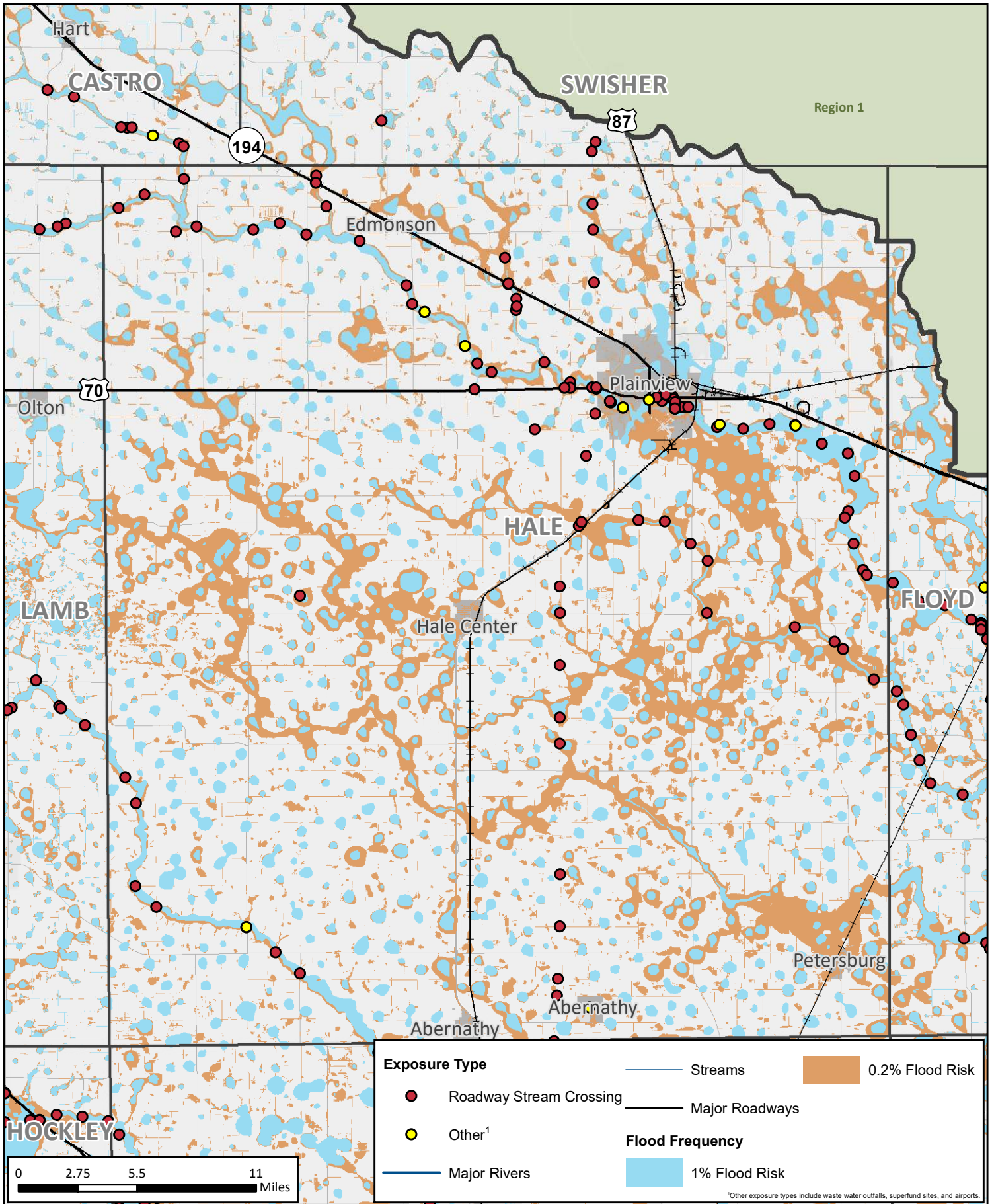
MAP 6A
Bailey County



Existing Condition Flood Exposure

REGION 7 UPPER BRAZOS
2023 REGIONAL FLOOD PLAN

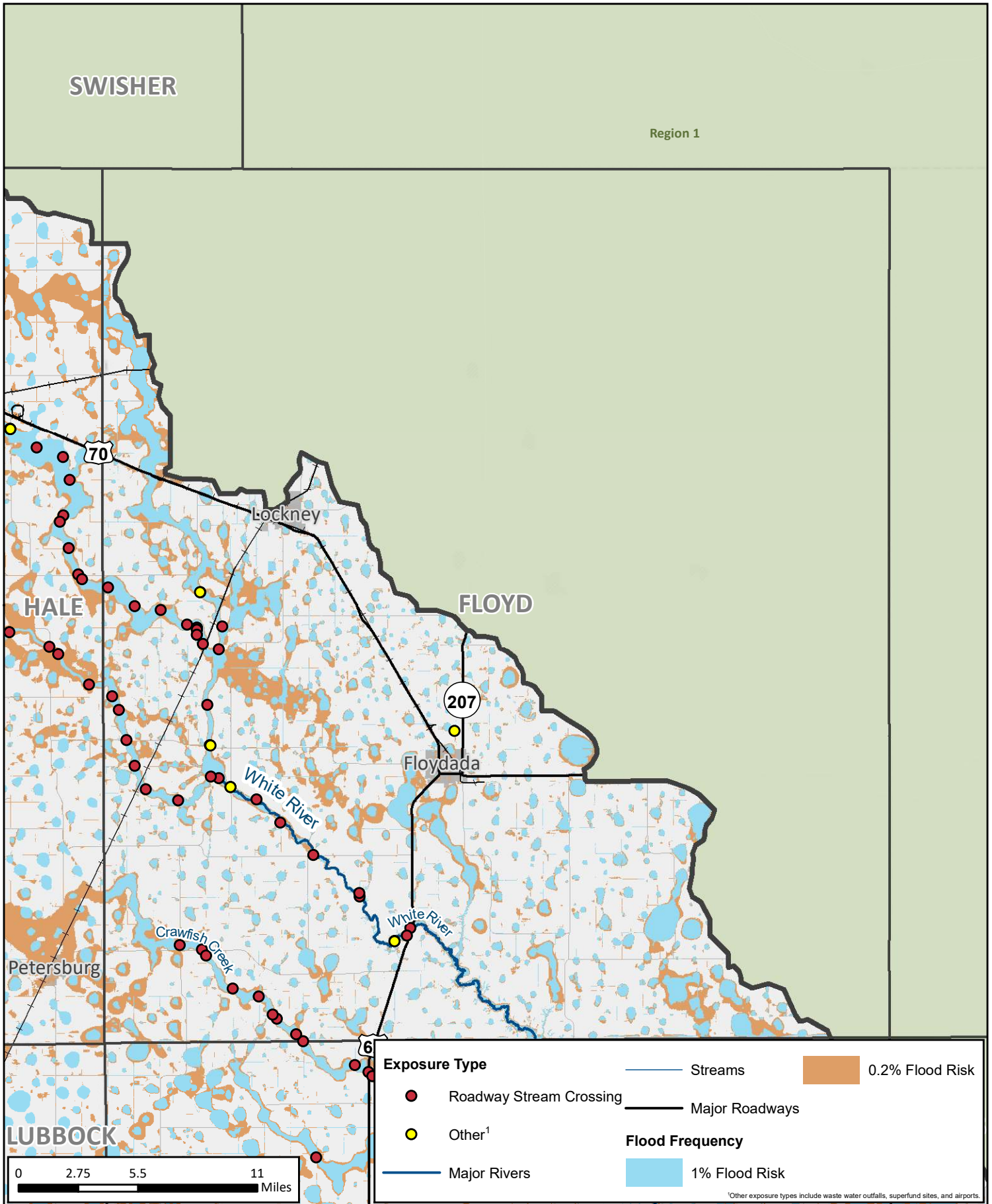
MAP 6A
Lamb County



Existing Condition Flood Exposure

REGION 7 UPPER BRAZOS
2023 REGIONAL FLOOD PLAN


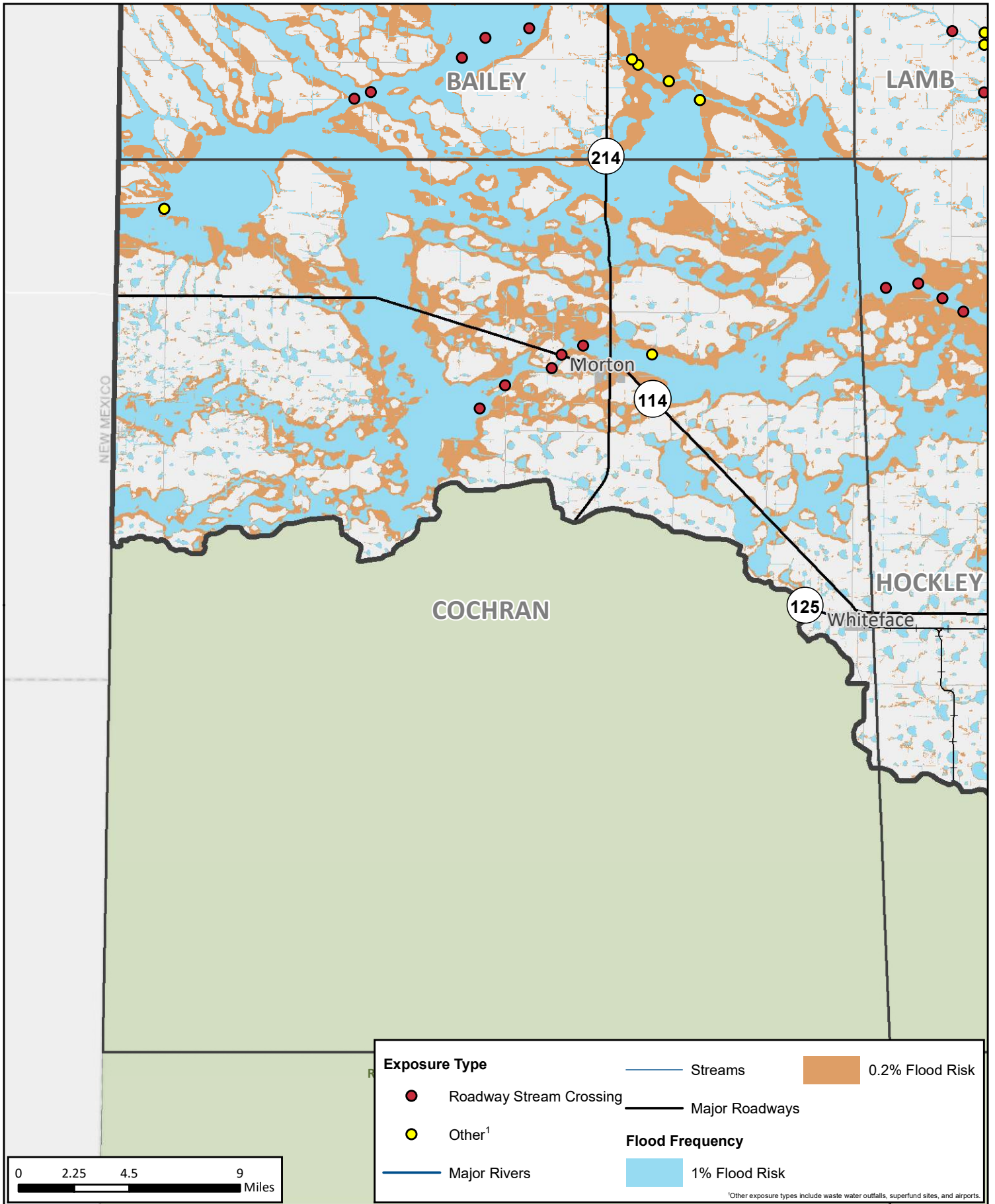
MAP 6A
Hale County



Existing Condition Flood Exposure

REGION 7 UPPER BRAZOS
2023 REGIONAL FLOOD PLAN

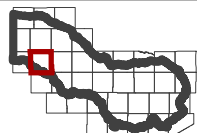
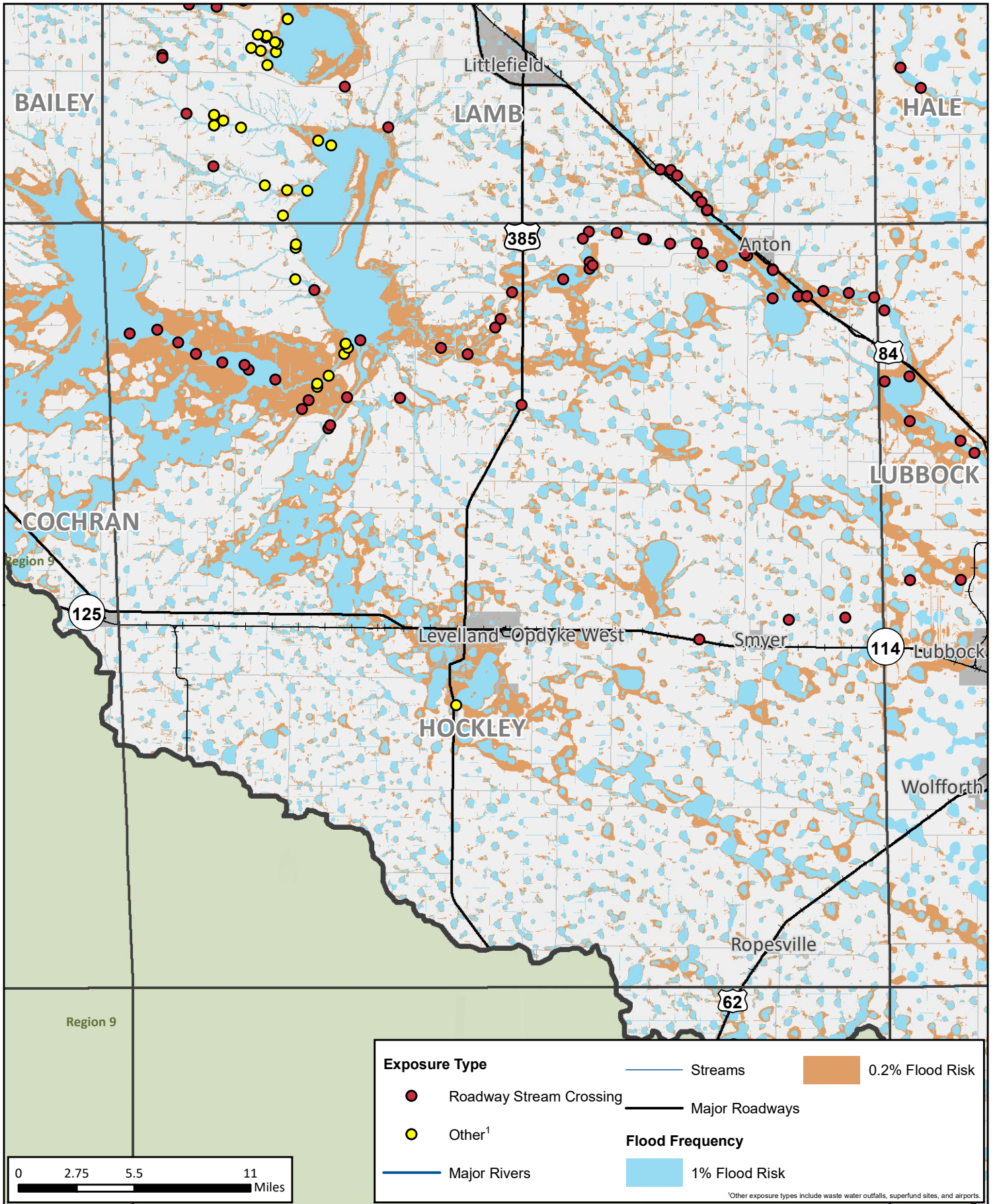
MAP 6A
Floyd County



Existing Condition Flood Exposure

REGION 7 UPPER BRAZOS
2023 REGIONAL FLOOD PLAN

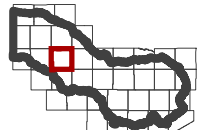
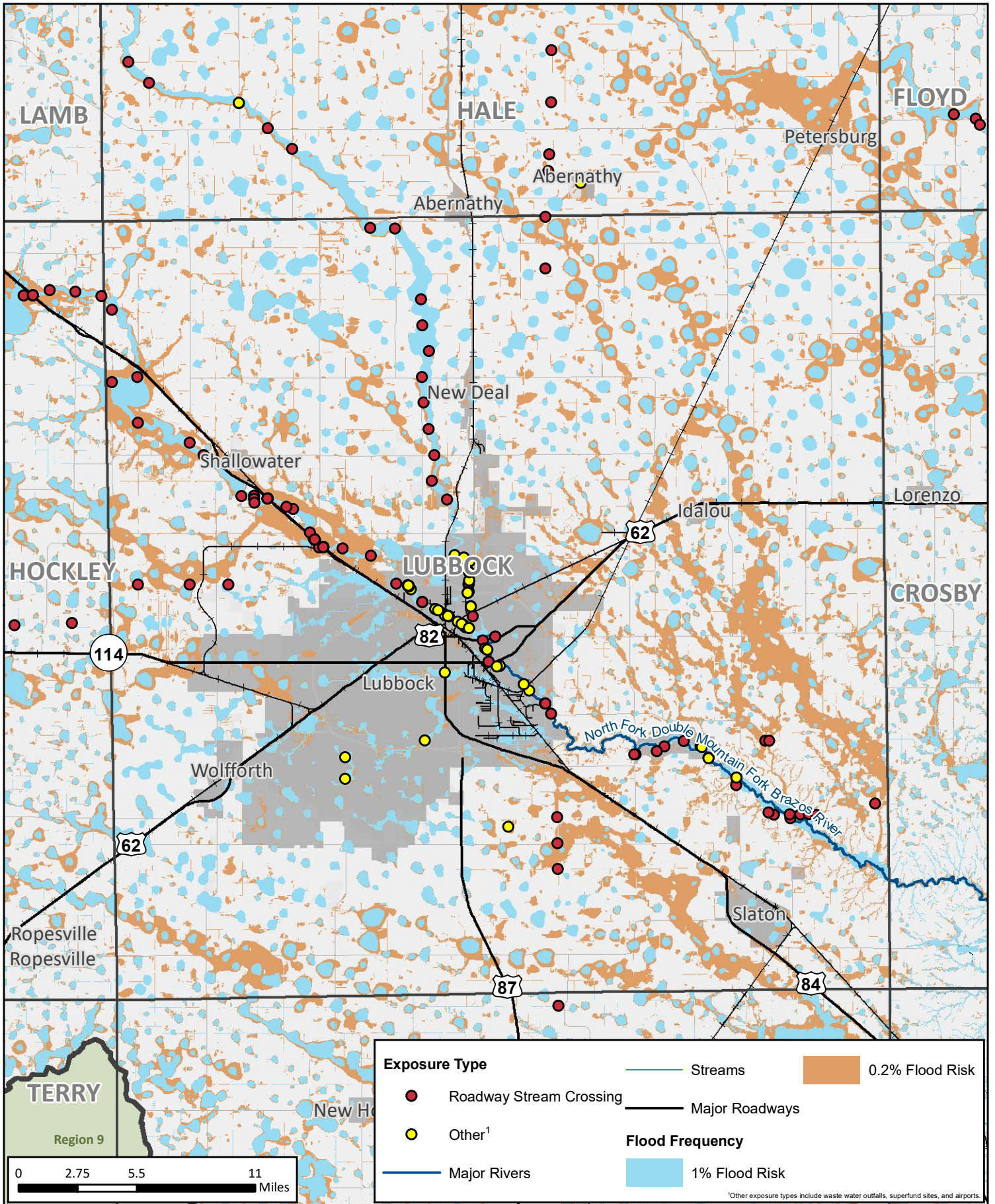
MAP 6A
Cochran County



Existing Condition Flood Exposure

REGION 7 UPPER BRAZOS
2023 REGIONAL FLOOD PLAN

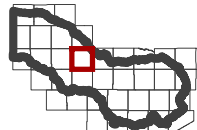
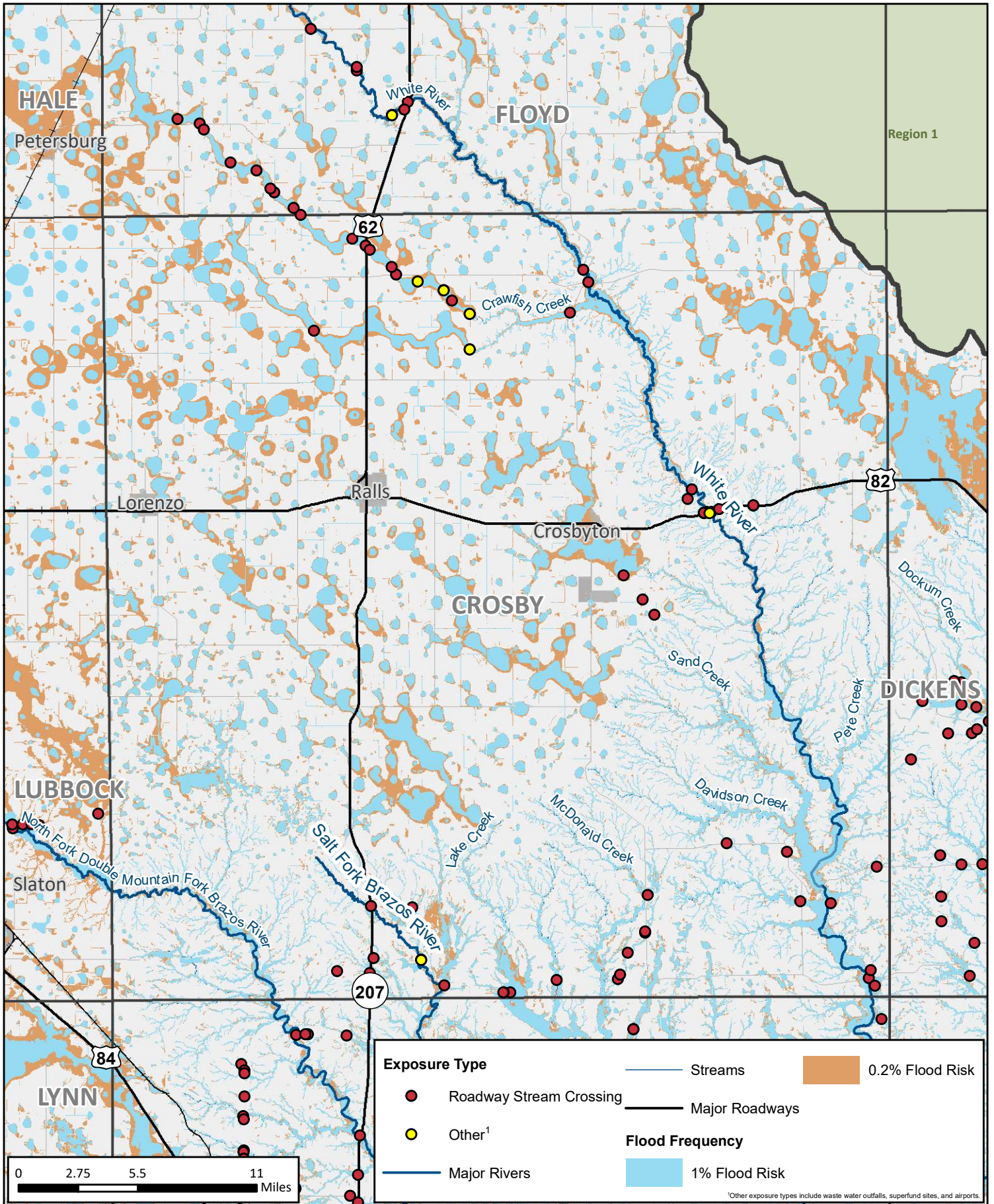
MAP 6A
Hockley
County



Existing Condition Flood Exposure

REGION 7 UPPER BRAZOS
2023 REGIONAL FLOOD PLAN

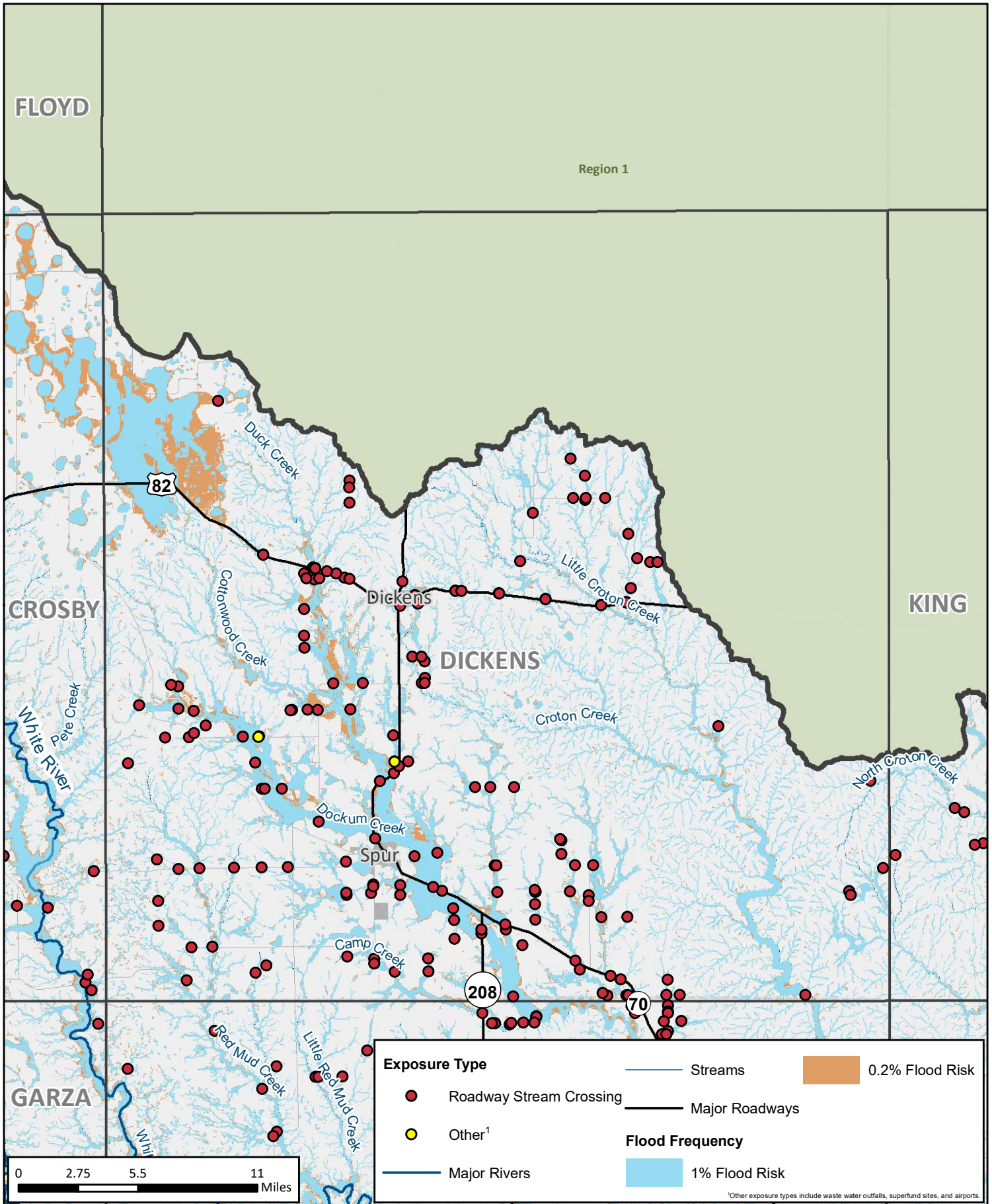
MAP 6A
Lubbock County



Existing Condition Flood Exposure

REGION 7 UPPER BRAZOS
2023 REGIONAL FLOOD PLAN

MAP 6A
Crosby County



Existing Condition Flood Exposure

REGION 7 UPPER BRAZOS
2023 REGIONAL FLOOD PLAN


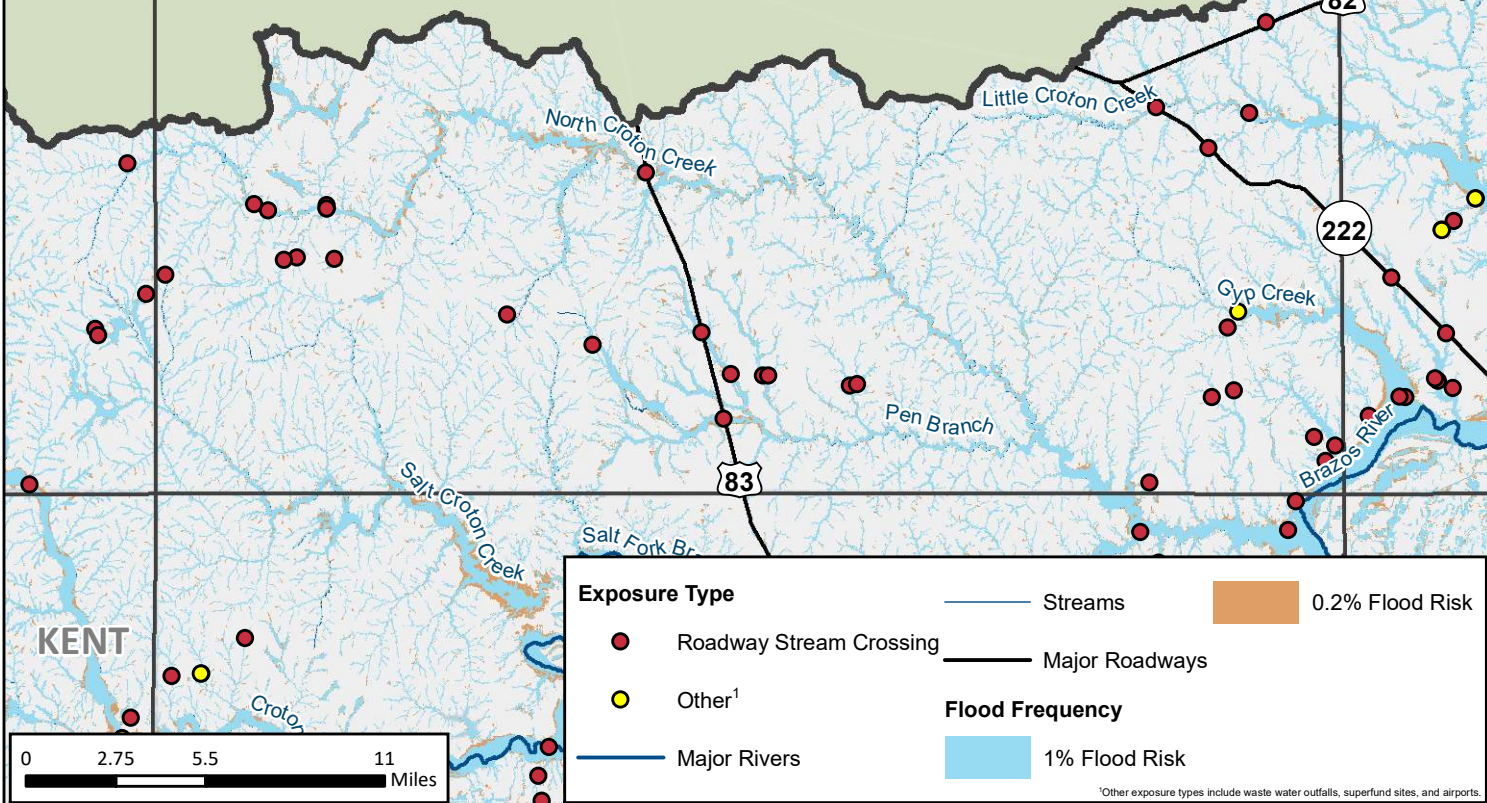
MAP 6A
Dickens County

Region 1

DICKENS

KING

KNOX



Exposure Type		Flood Frequency	
	Roadway Stream Crossing		Streams
	Other ¹		0.2% Flood Risk
	Major Rivers		Major Roadways
	1% Flood Risk		

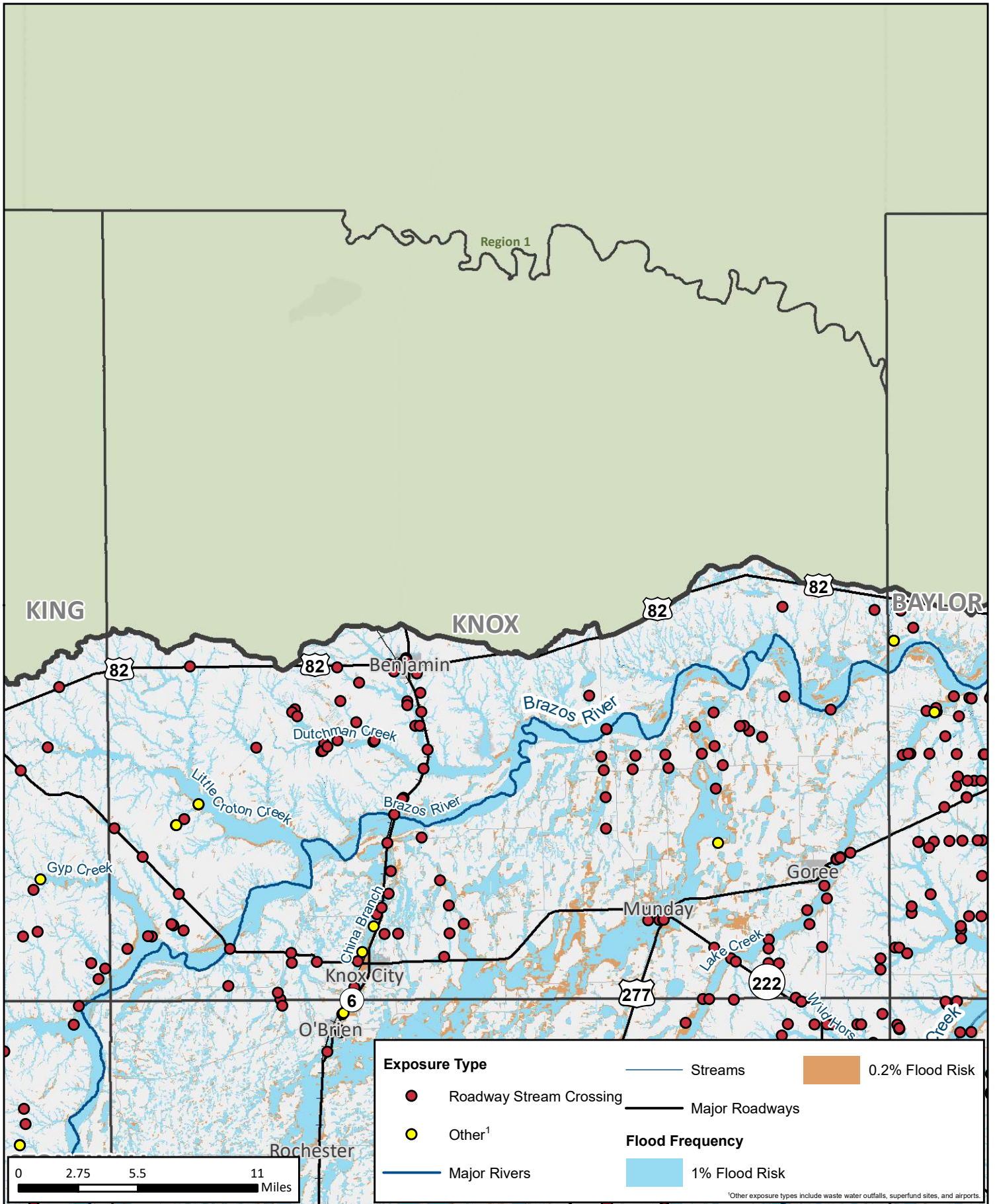
¹Other exposure types include waste water outfalls, superfund sites, and airports.



Existing Condition Flood Exposure

REGION 7 UPPER BRAZOS
2023 REGIONAL FLOOD PLAN

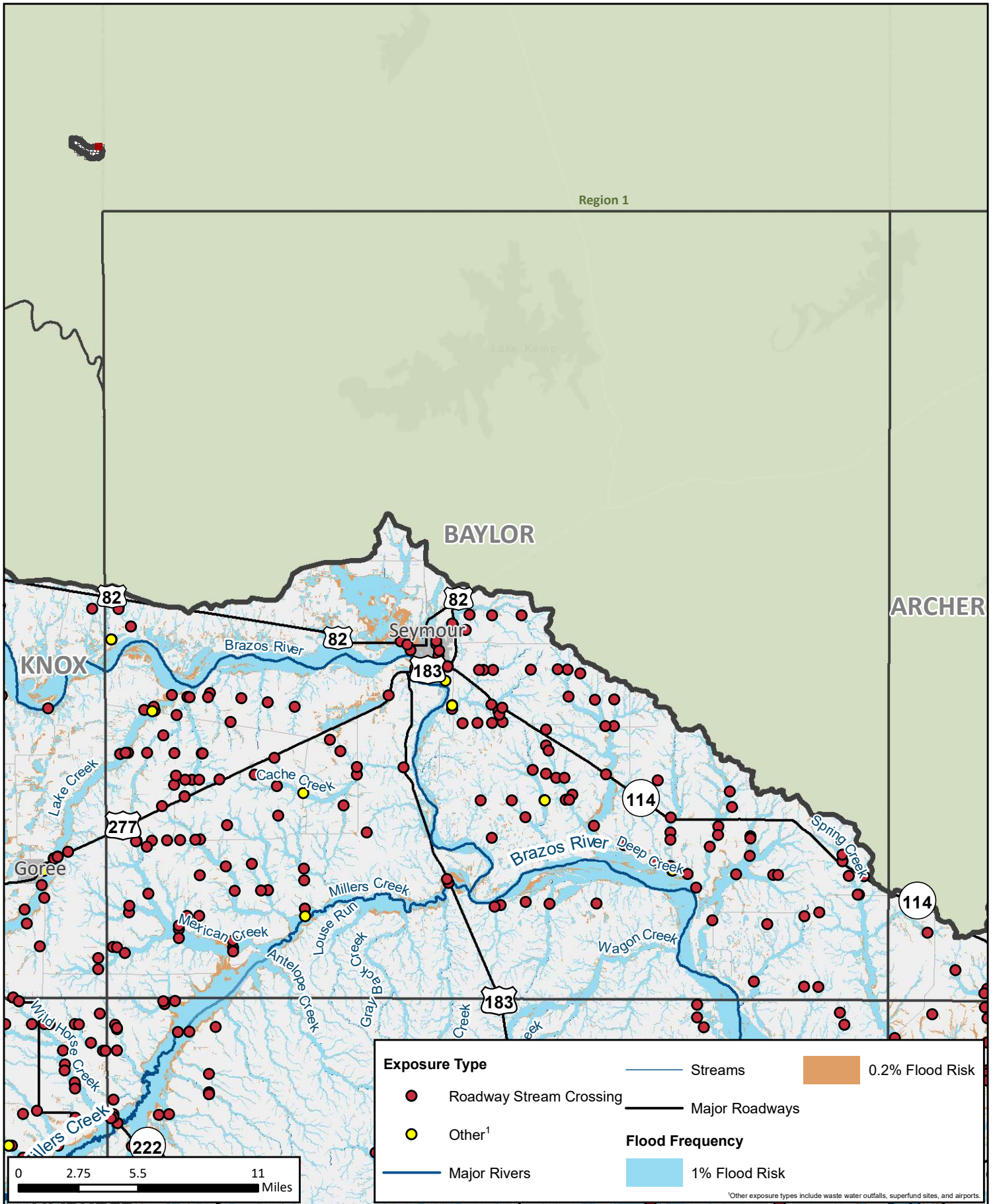
MAP 6A
King County



Existing Condition Flood Exposure

REGION 7 UPPER BRAZOS
2023 REGIONAL FLOOD PLAN

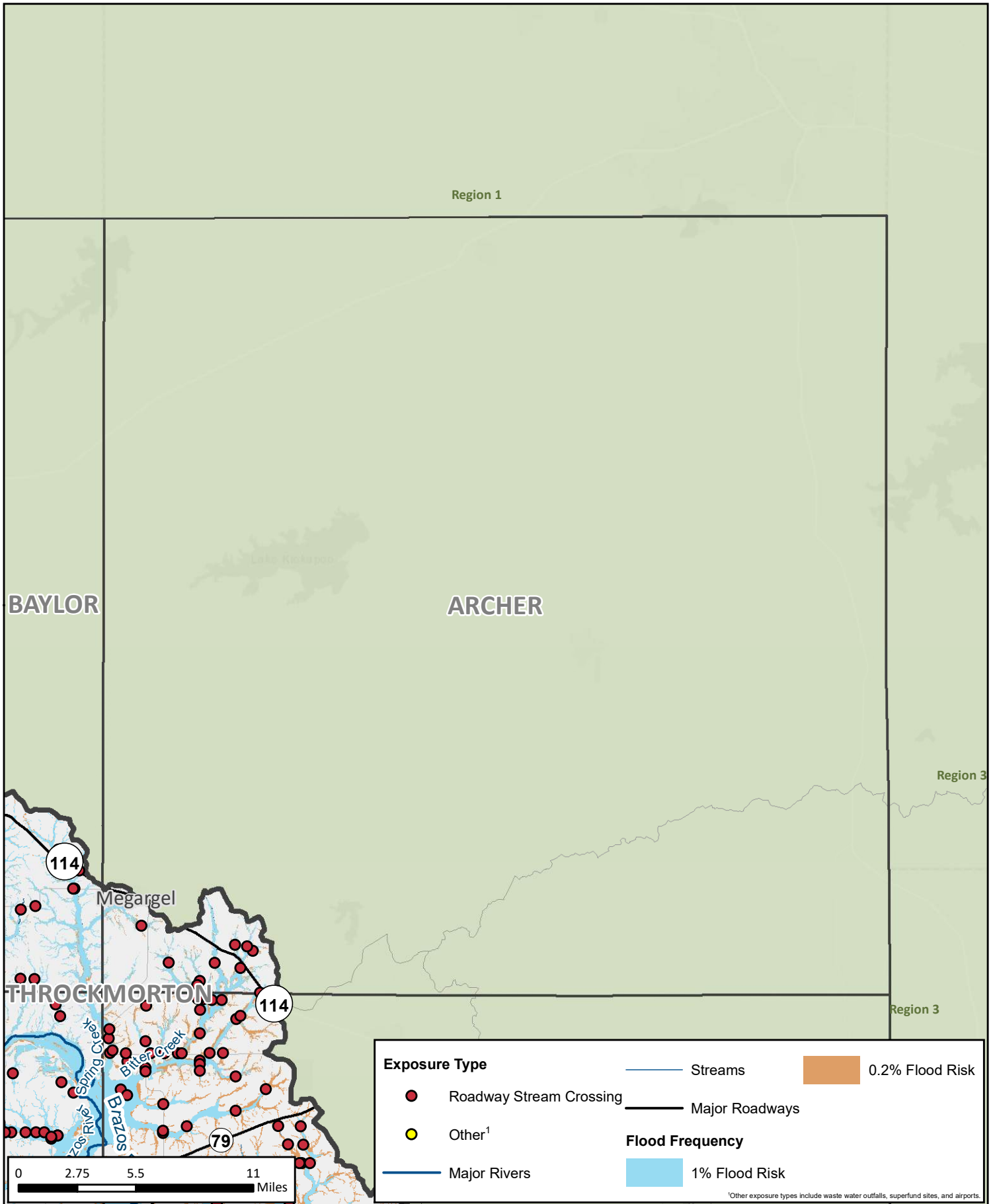
MAP 6A
Knox County



Existing Condition Flood Exposure

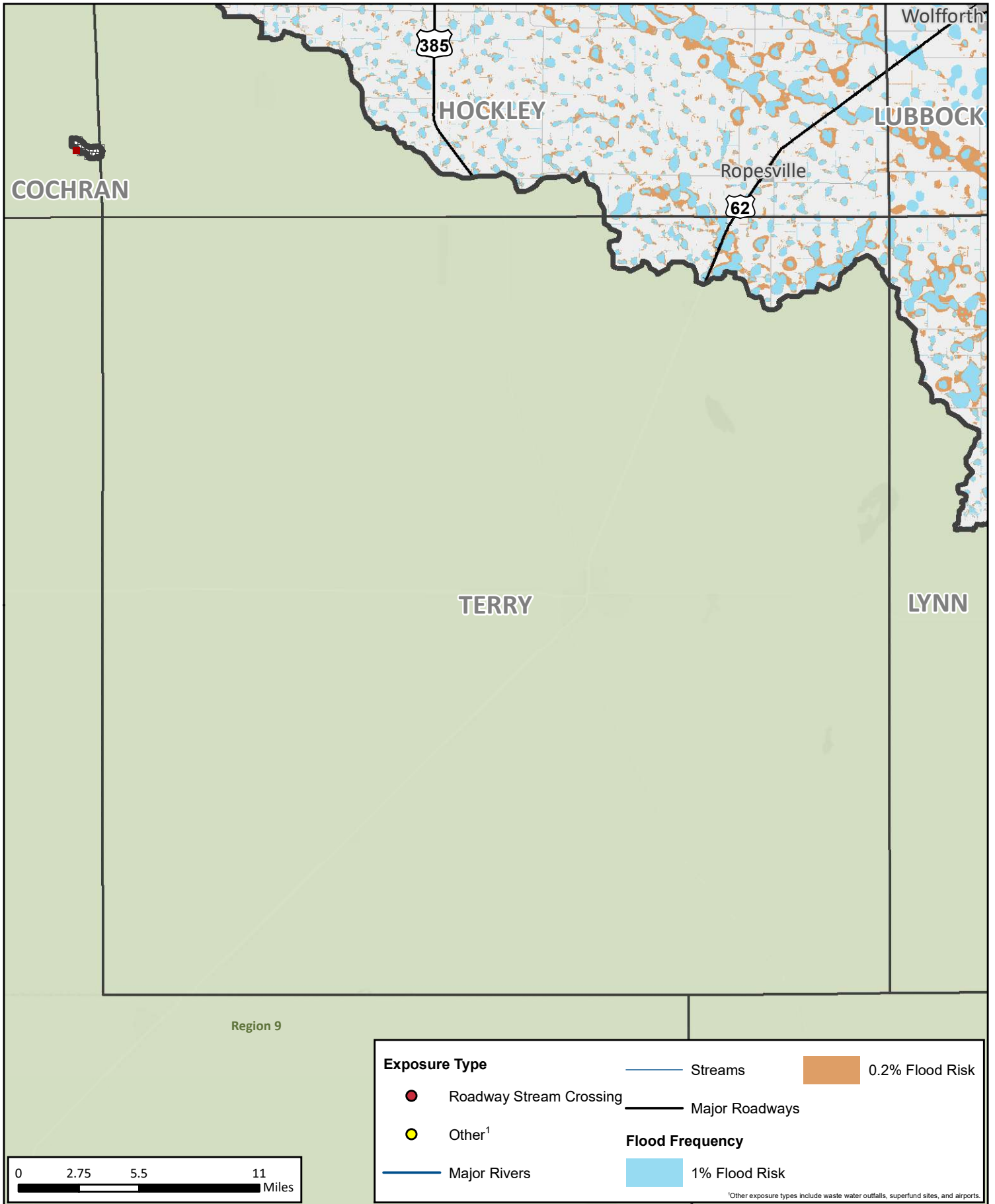
REGION 7 UPPER BRAZOS
2023 REGIONAL FLOOD PLAN

MAP 6A
Baylor County



Existing Condition Flood Exposure
 REGION 7 UPPER BRAZOS
 2023 REGIONAL FLOOD PLAN

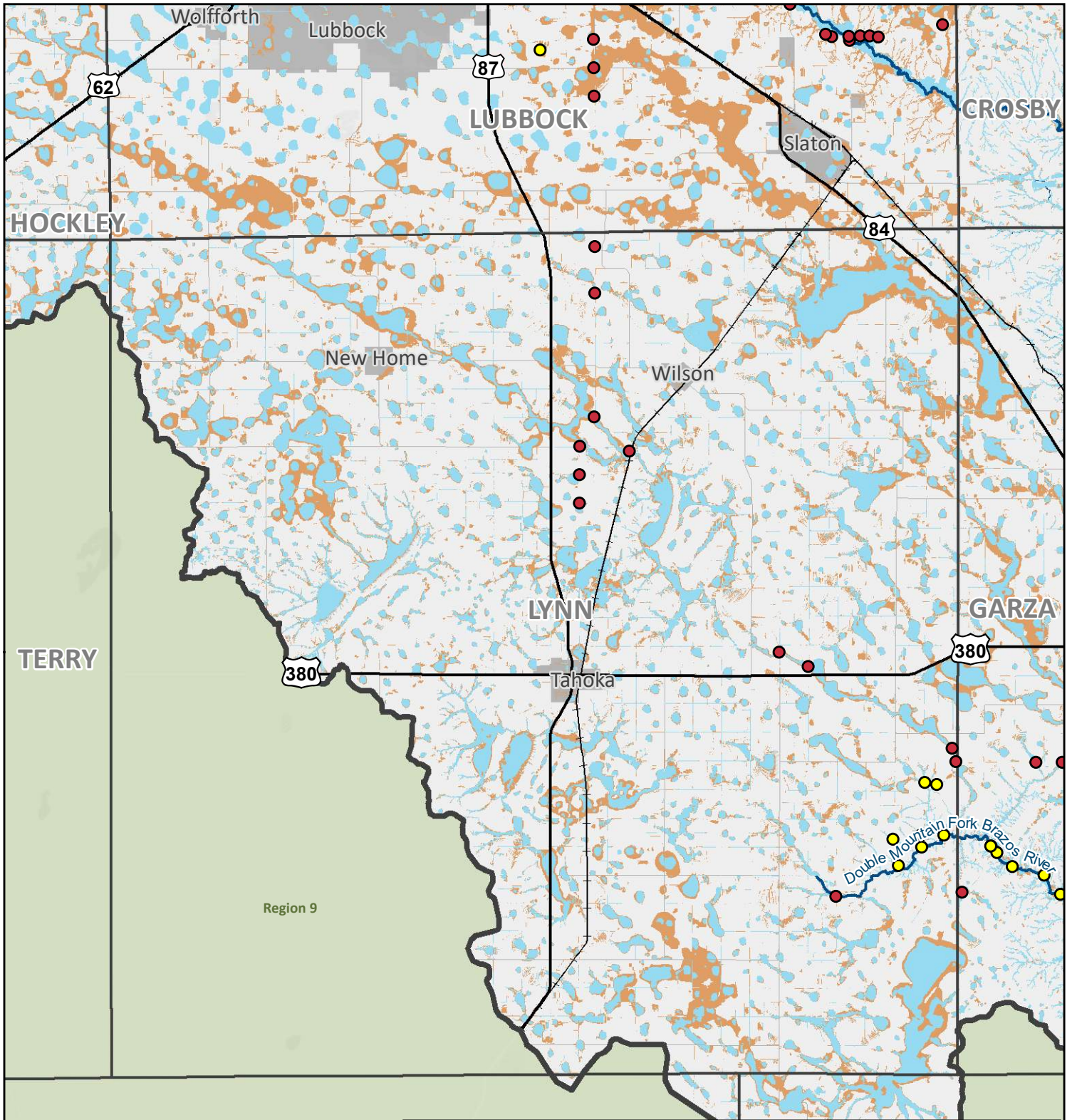
MAP 6A
Archer County



Existing Condition Flood Exposure

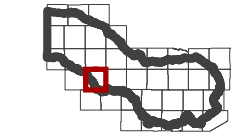

REGION 7 UPPER BRAZOS
2023 REGIONAL FLOOD PLAN

MAP 6A
Terry County



Exposure Type		Flood Frequency	
	Roadway Stream Crossing		Streams
	Other ¹		Major Roadways
	Major Rivers		1% Flood Risk
			0.2% Flood Risk

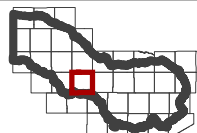
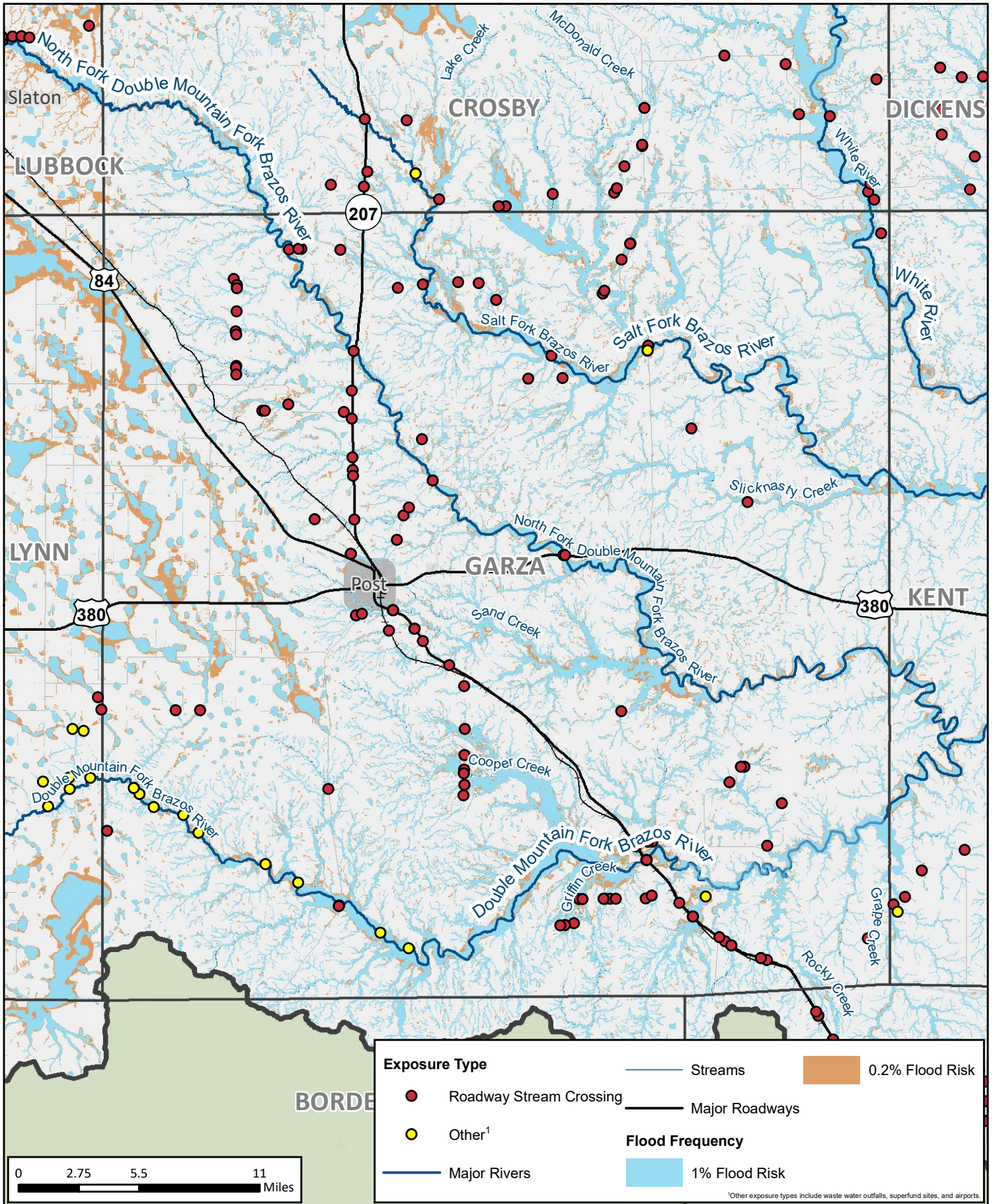
¹Other exposure types include waste water outfalls, superfund sites, and airports.



Existing Condition Flood Exposure

REGION 7 UPPER BRAZOS
2023 REGIONAL FLOOD PLAN

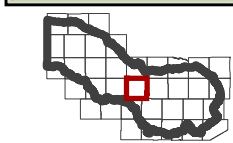
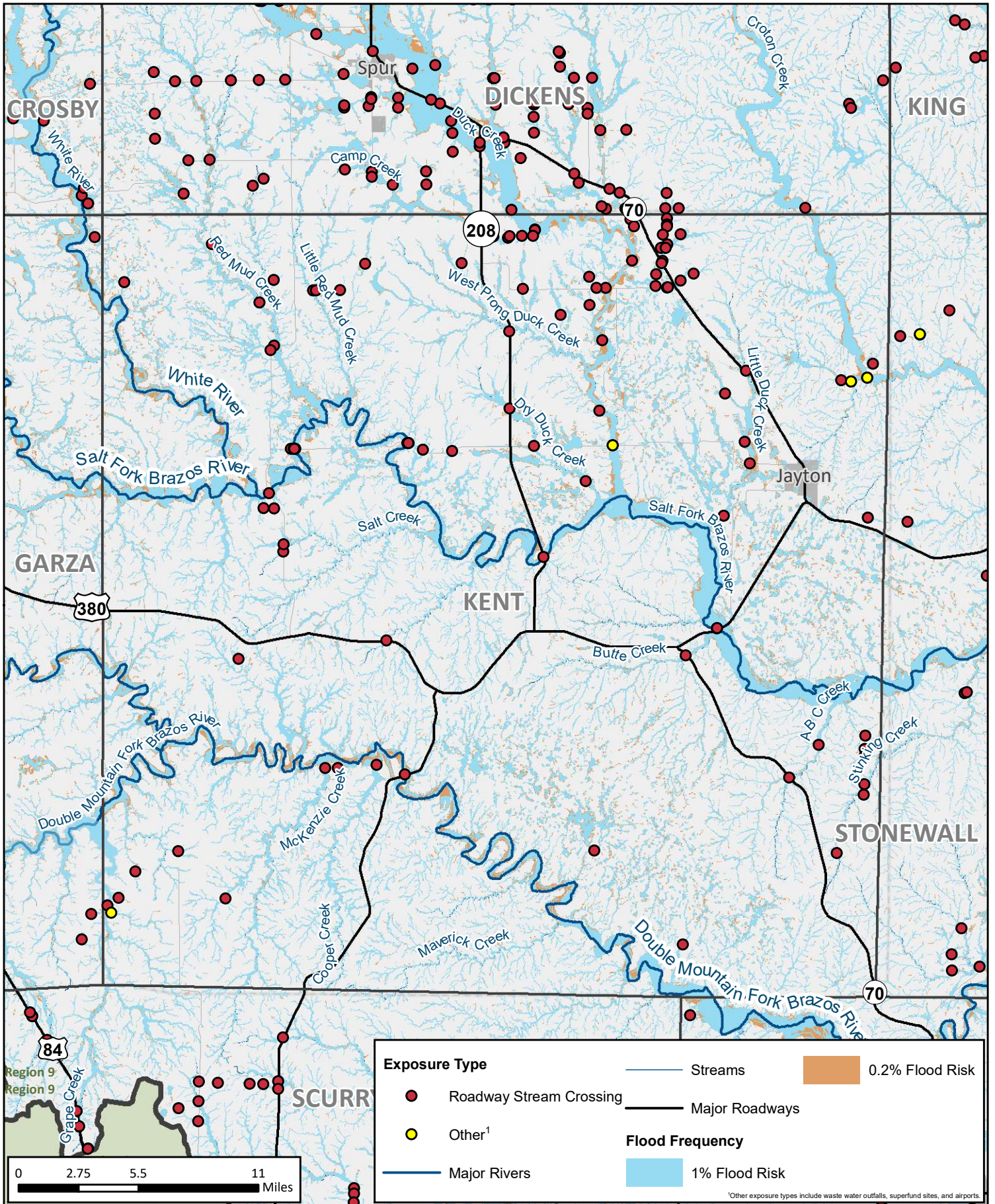
MAP 6A
Lynn County



Existing Condition Flood Exposure

REGION 7 UPPER BRAZOS
2023 REGIONAL FLOOD PLAN

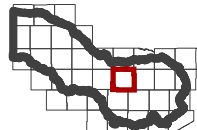
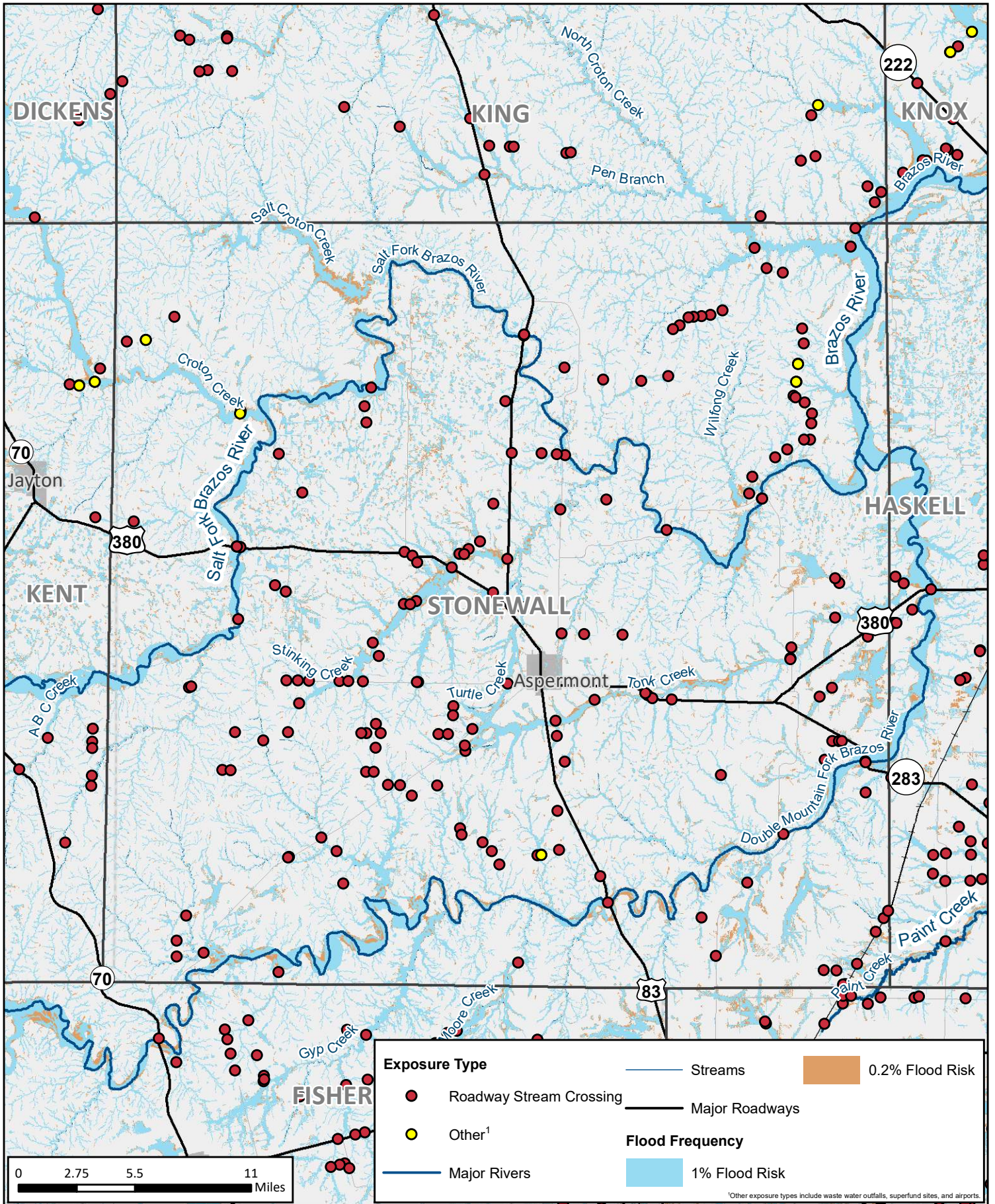
MAP 6A
Garza County



Existing Condition Flood Exposure

REGION 7 UPPER BRAZOS
2023 REGIONAL FLOOD PLAN

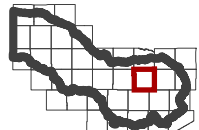

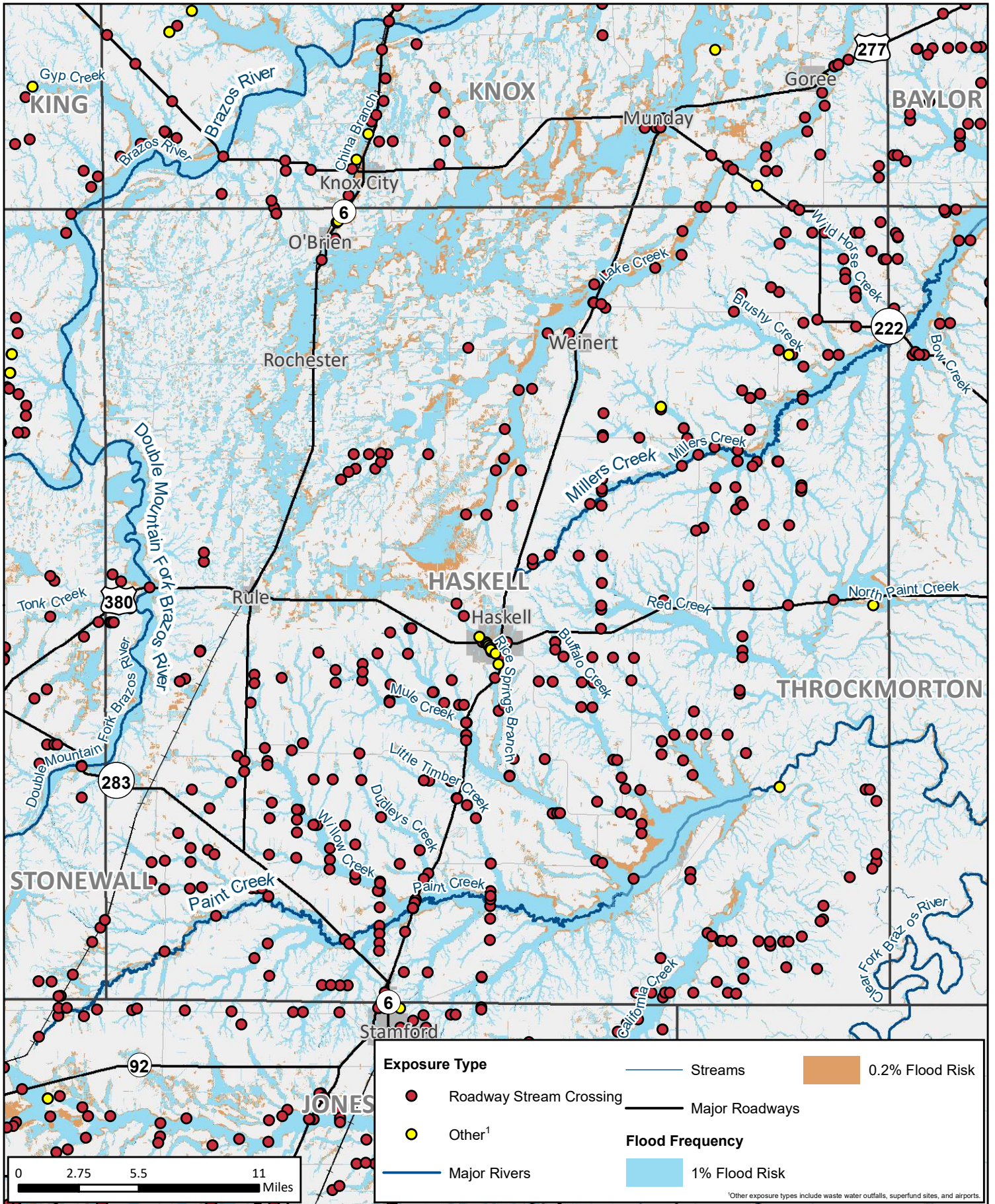
MAP 6A
Kent County



Existing Condition Flood Exposure

REGION 7 UPPER BRAZOS
2023 REGIONAL FLOOD PLAN

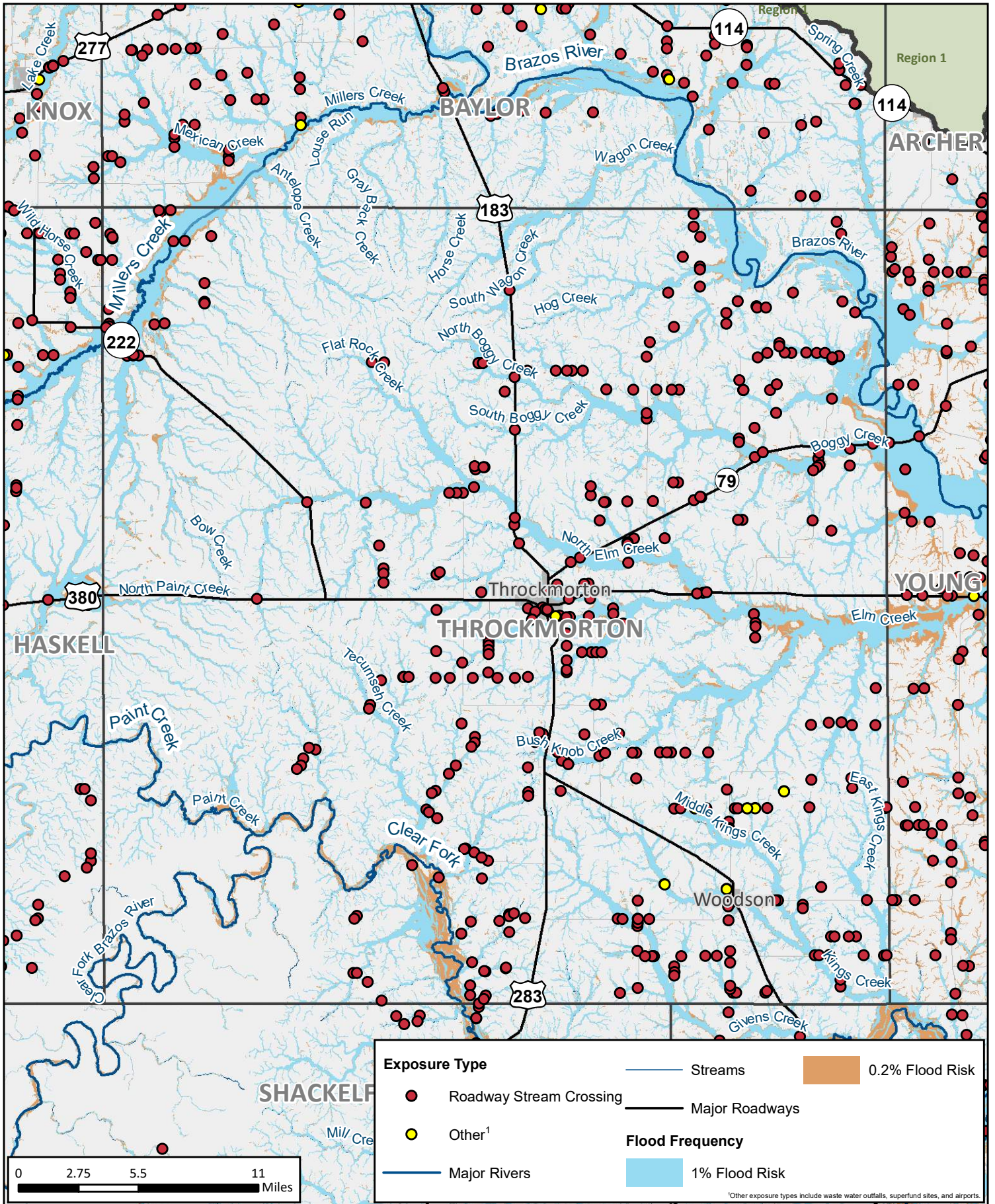
MAP 6A
Stonewall
County



Existing Condition Flood Exposure

REGION 7 UPPER BRAZOS
2023 REGIONAL FLOOD PLAN

MAP 6A
Haskell County

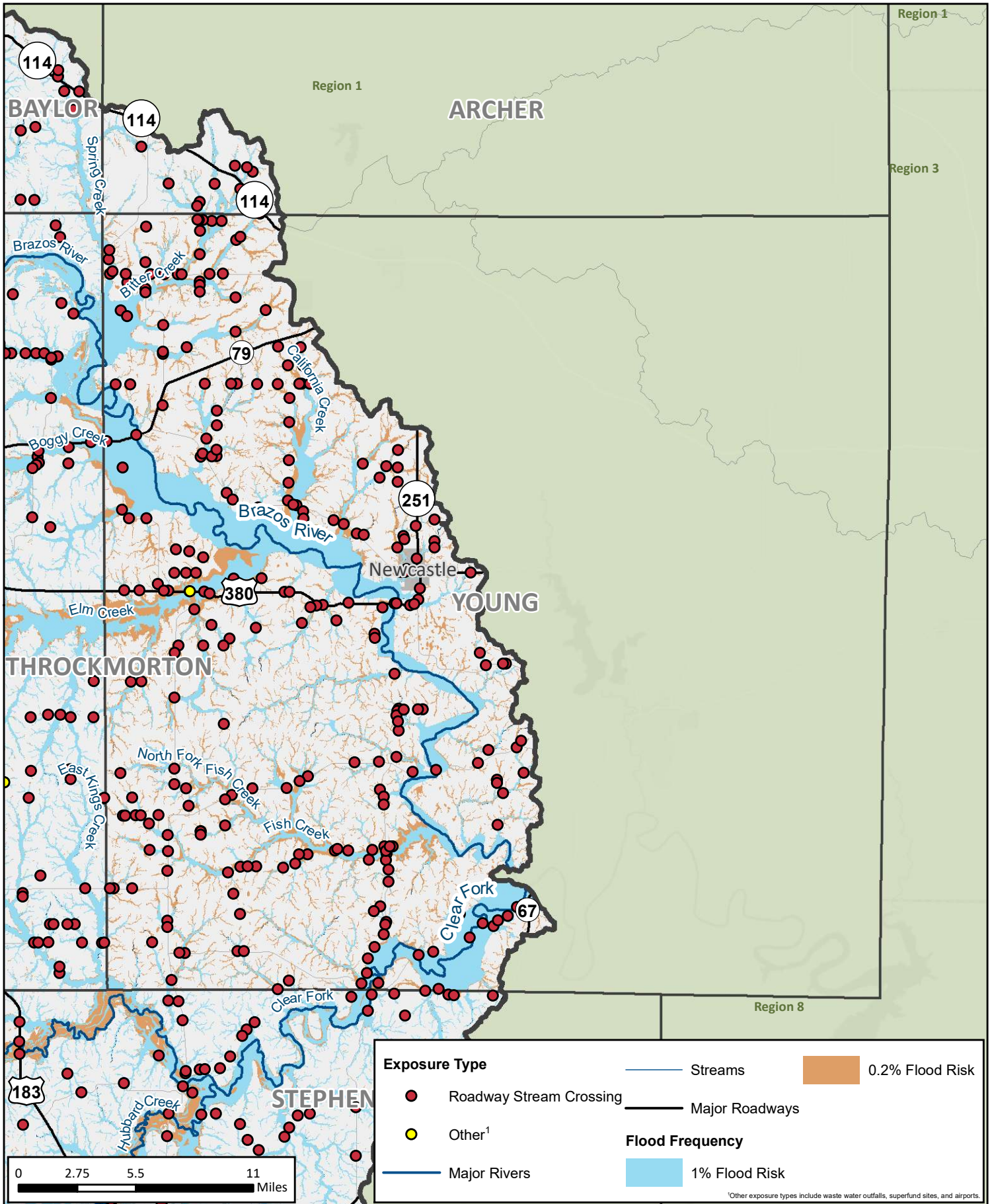


Existing Condition Flood Exposure

REGION 7 UPPER BRAZOS
2023 REGIONAL FLOOD PLAN

MAP 6A

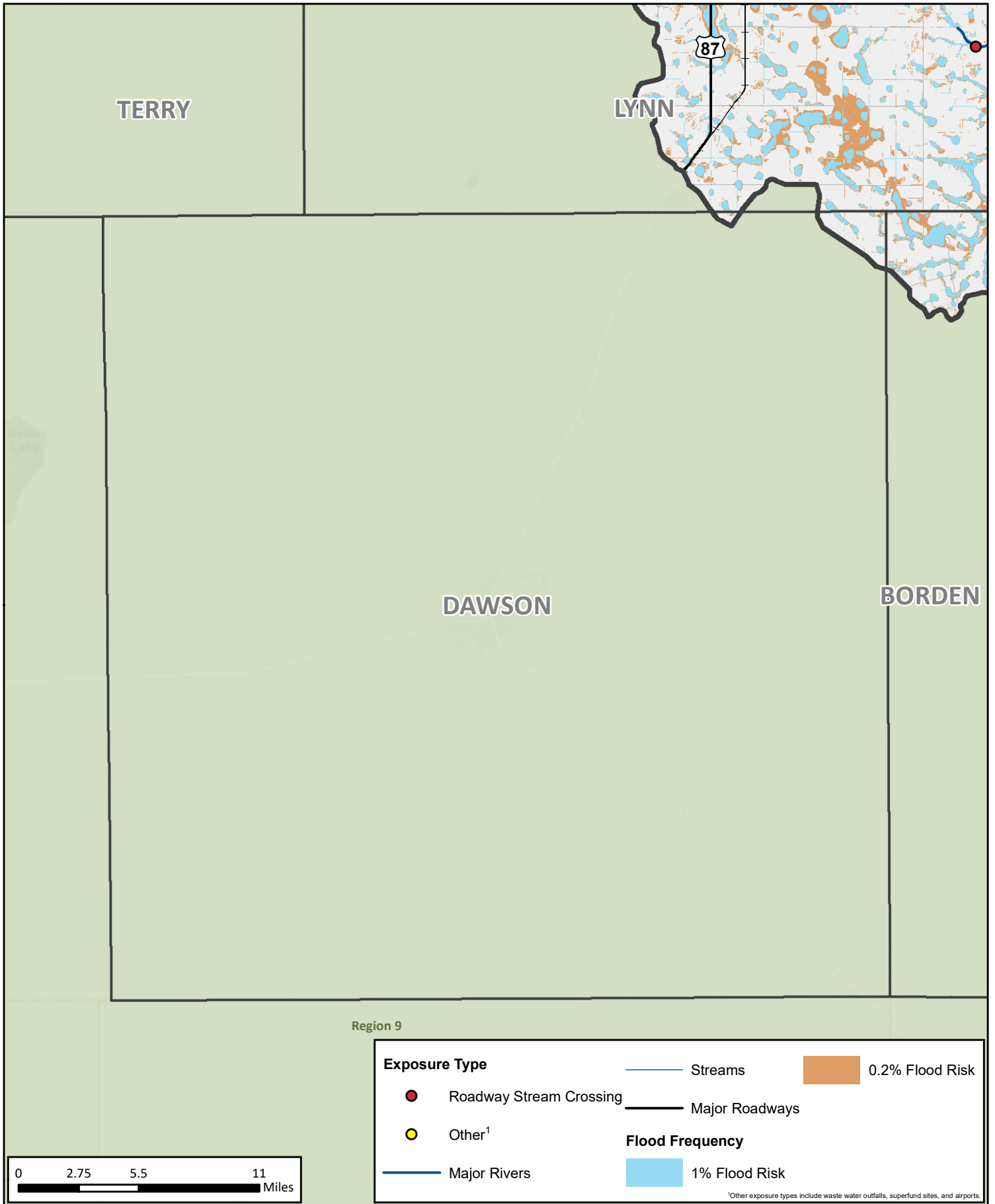
Throckmorton
County



Existing Condition Flood Exposure

REGION 7 UPPER BRAZOS
2023 REGIONAL FLOOD PLAN

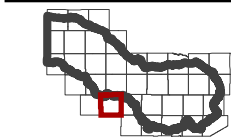
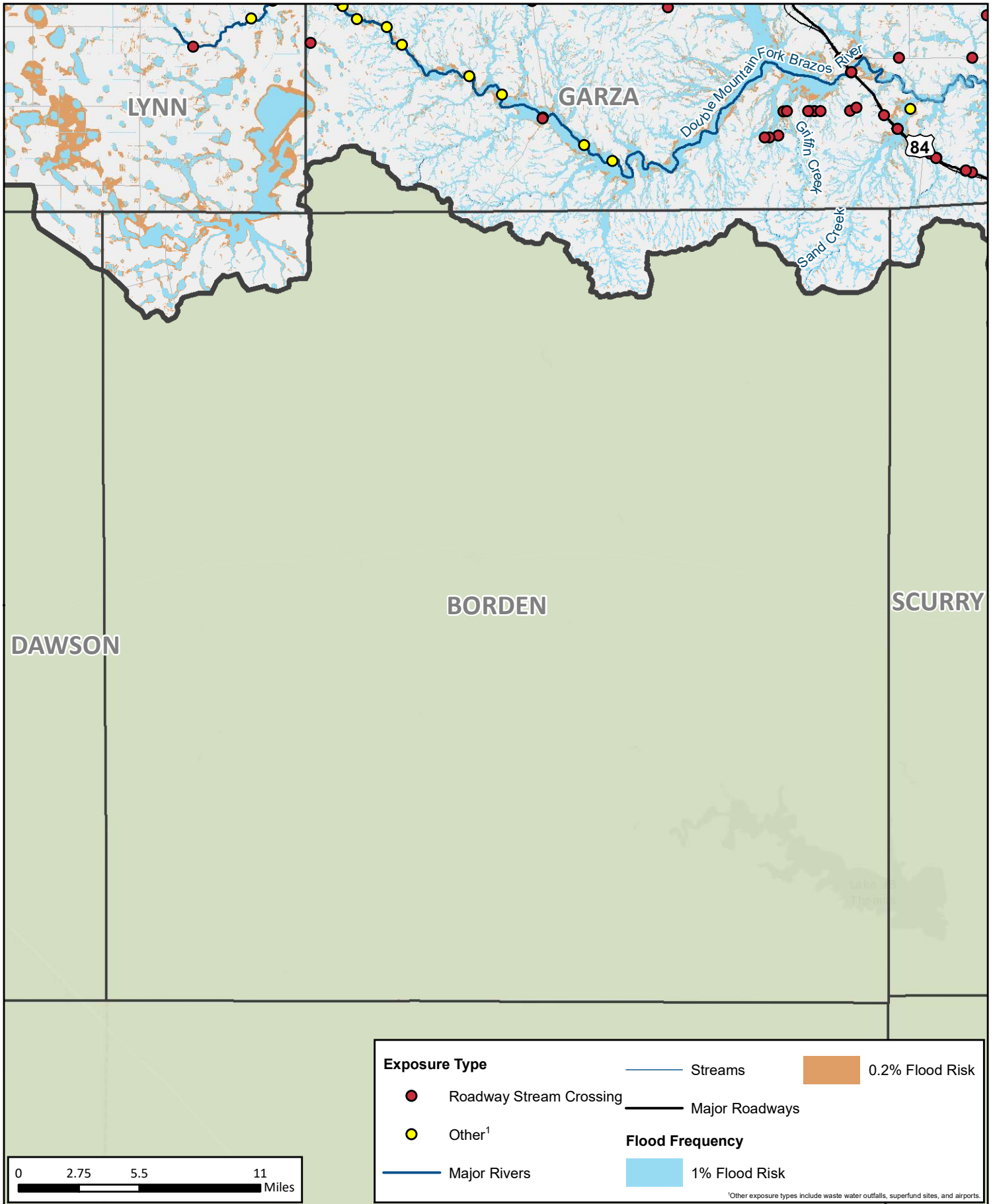
MAP 6A
Young County



Existing Condition Flood Exposure

REGION 7 UPPER BRAZOS
2023 REGIONAL FLOOD PLAN

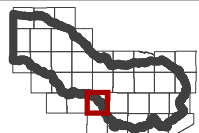
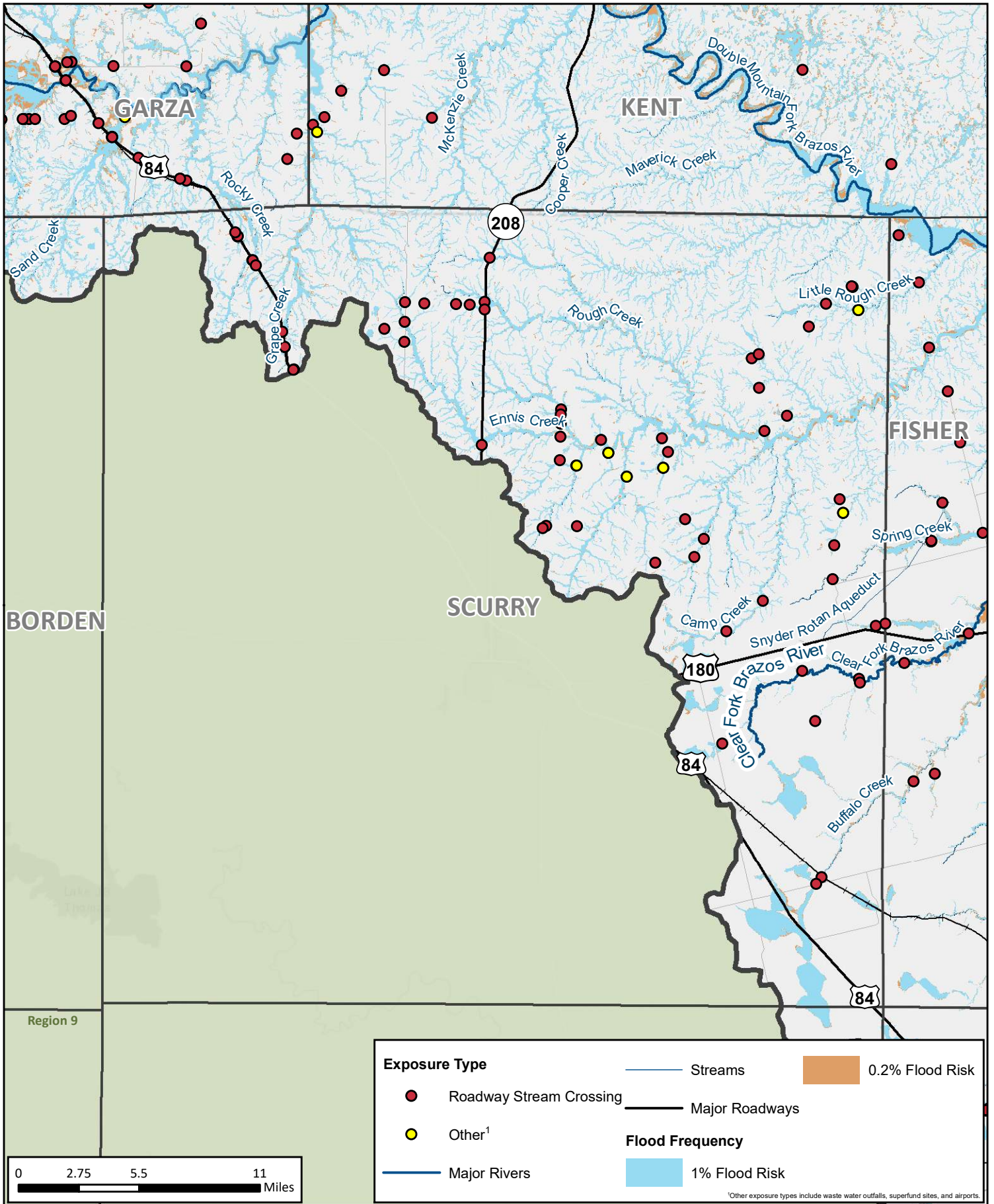
MAP 6A
Dawson County



Existing Condition Flood Exposure

REGION 7 UPPER BRAZOS
2023 REGIONAL FLOOD PLAN

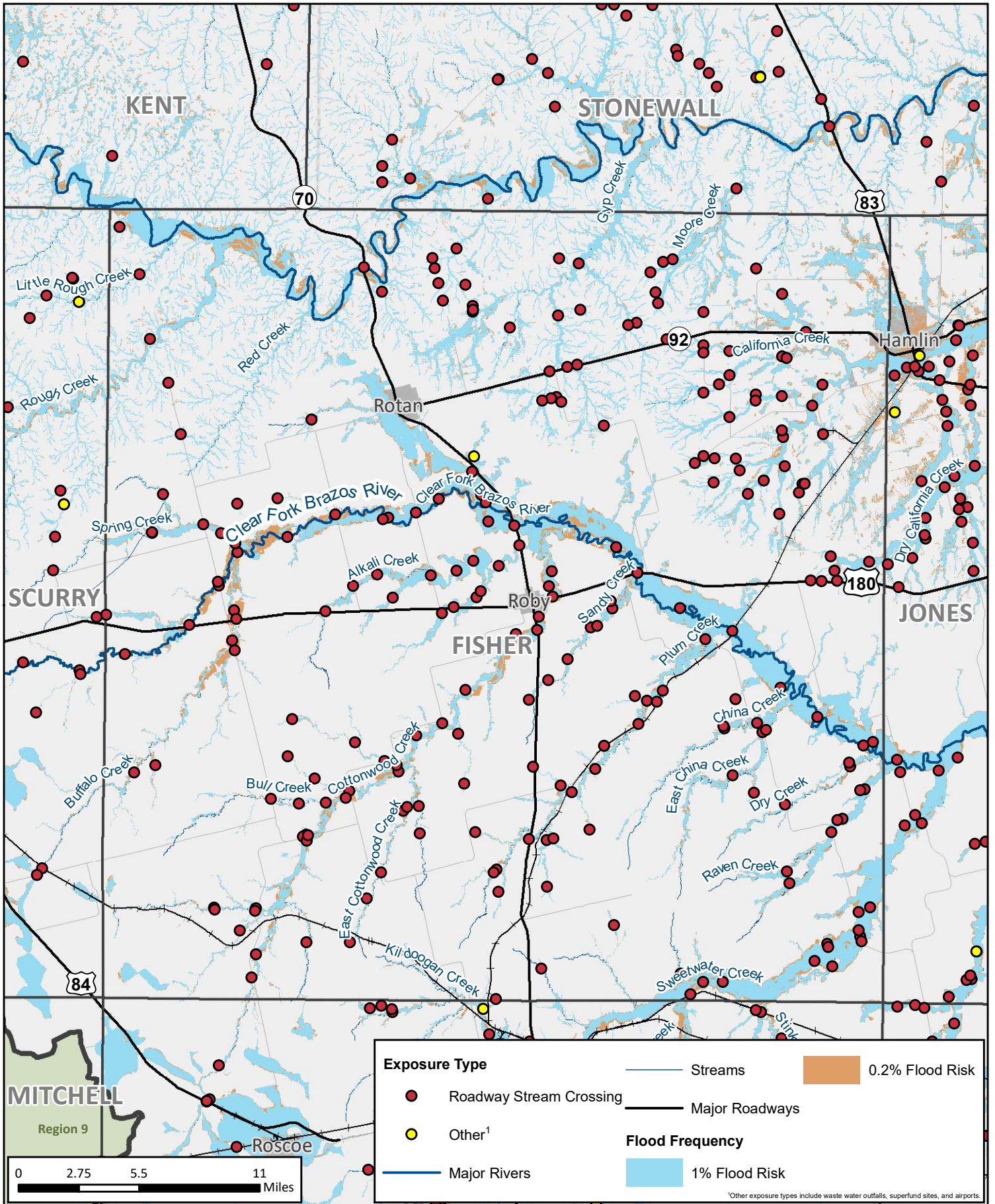
MAP 6A
**Borden
County**



Existing Condition Flood Exposure

REGION 7 UPPER BRAZOS
2023 REGIONAL FLOOD PLAN

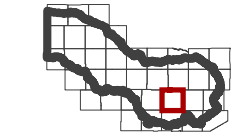
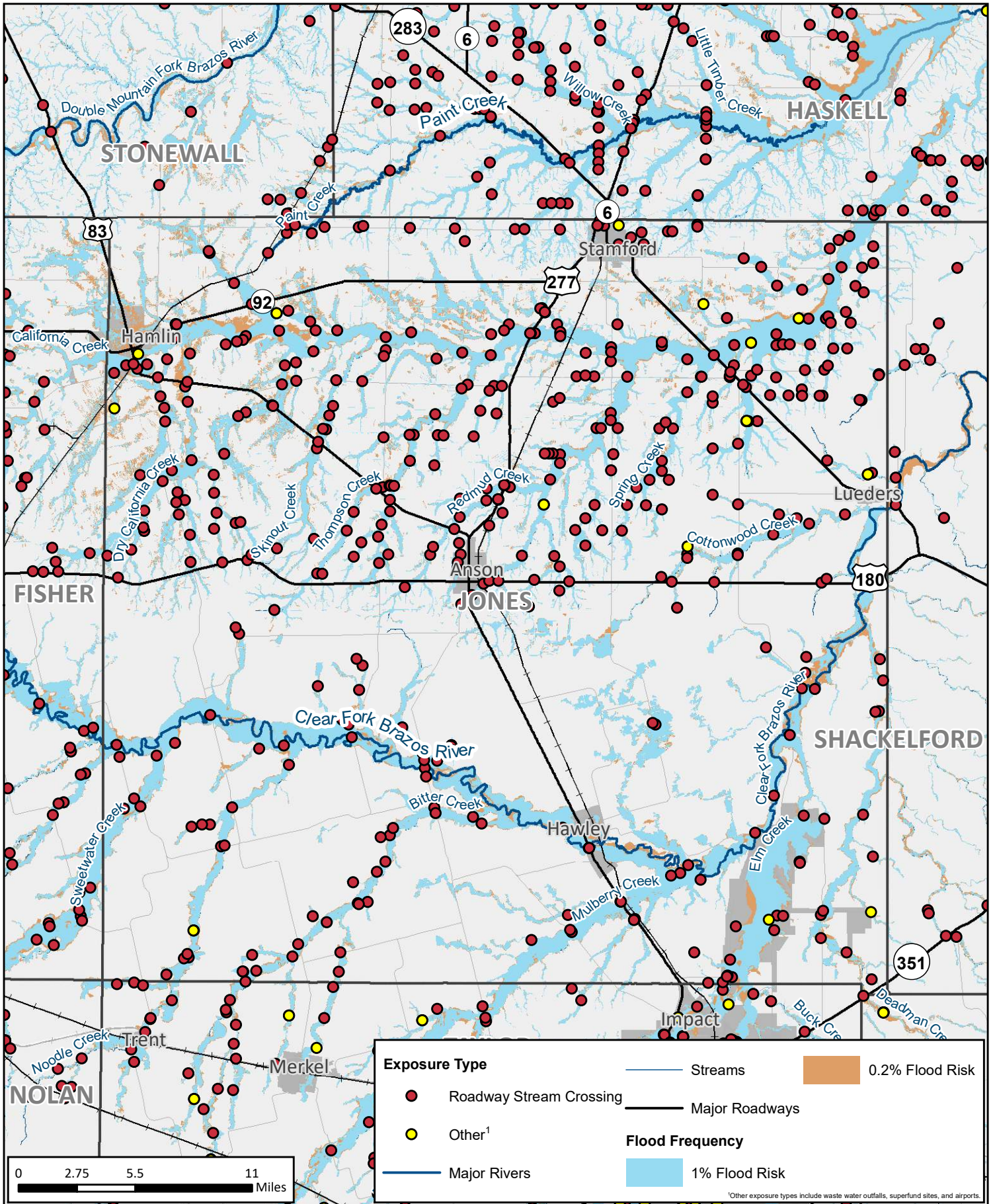
MAP 6A
Scurry County



Existing Condition Flood Exposure

REGION 7 UPPER BRAZOS
2023 REGIONAL FLOOD PLAN

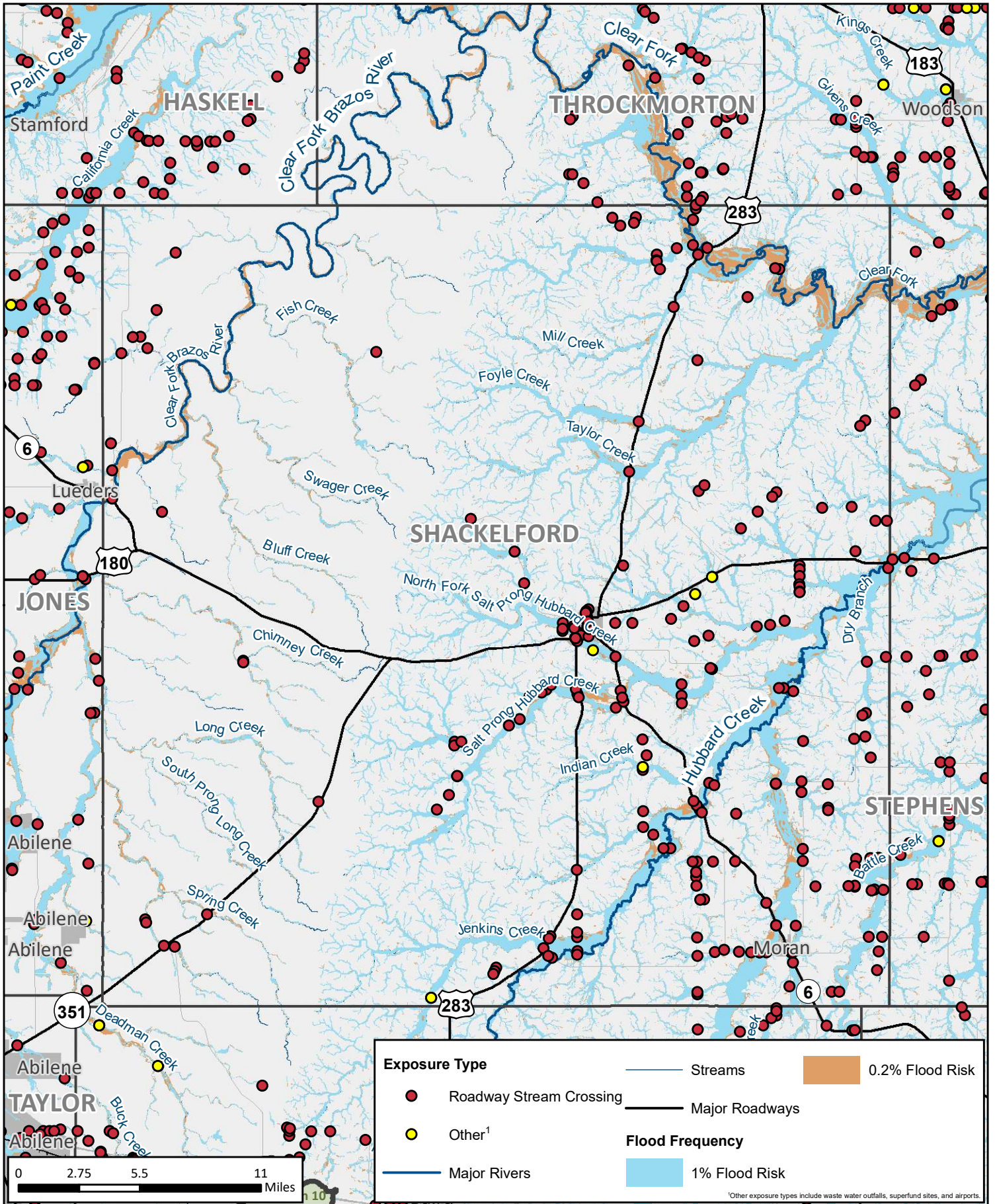
MAP 6A
Fisher County



Existing Condition Flood Exposure

REGION 7 UPPER BRAZOS
2023 REGIONAL FLOOD PLAN

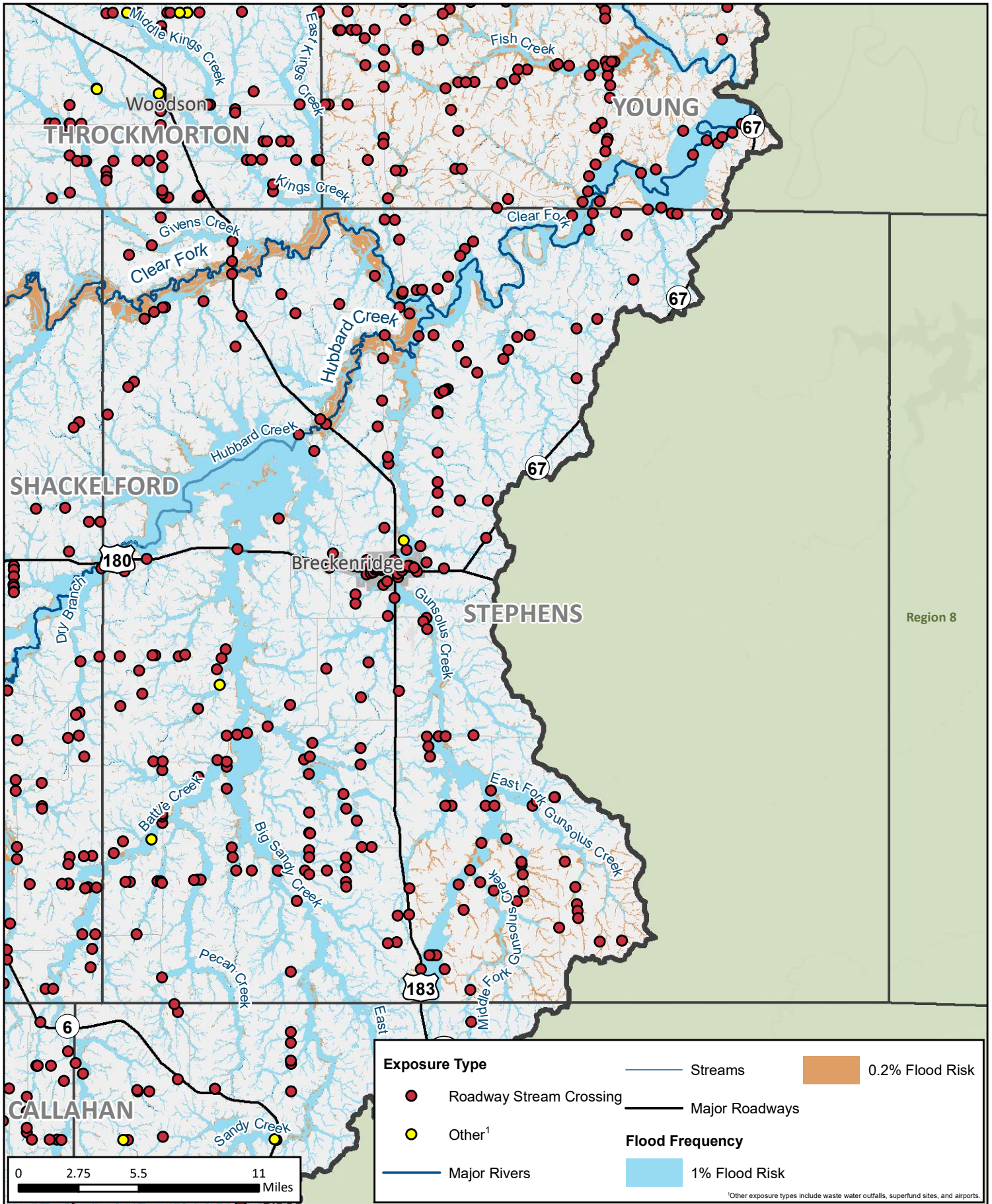
MAP 6A
Jones County



Existing Condition Flood Exposure

REGION 7 UPPER BRAZOS
2023 REGIONAL FLOOD PLAN

MAP 6A
Shackelford
County



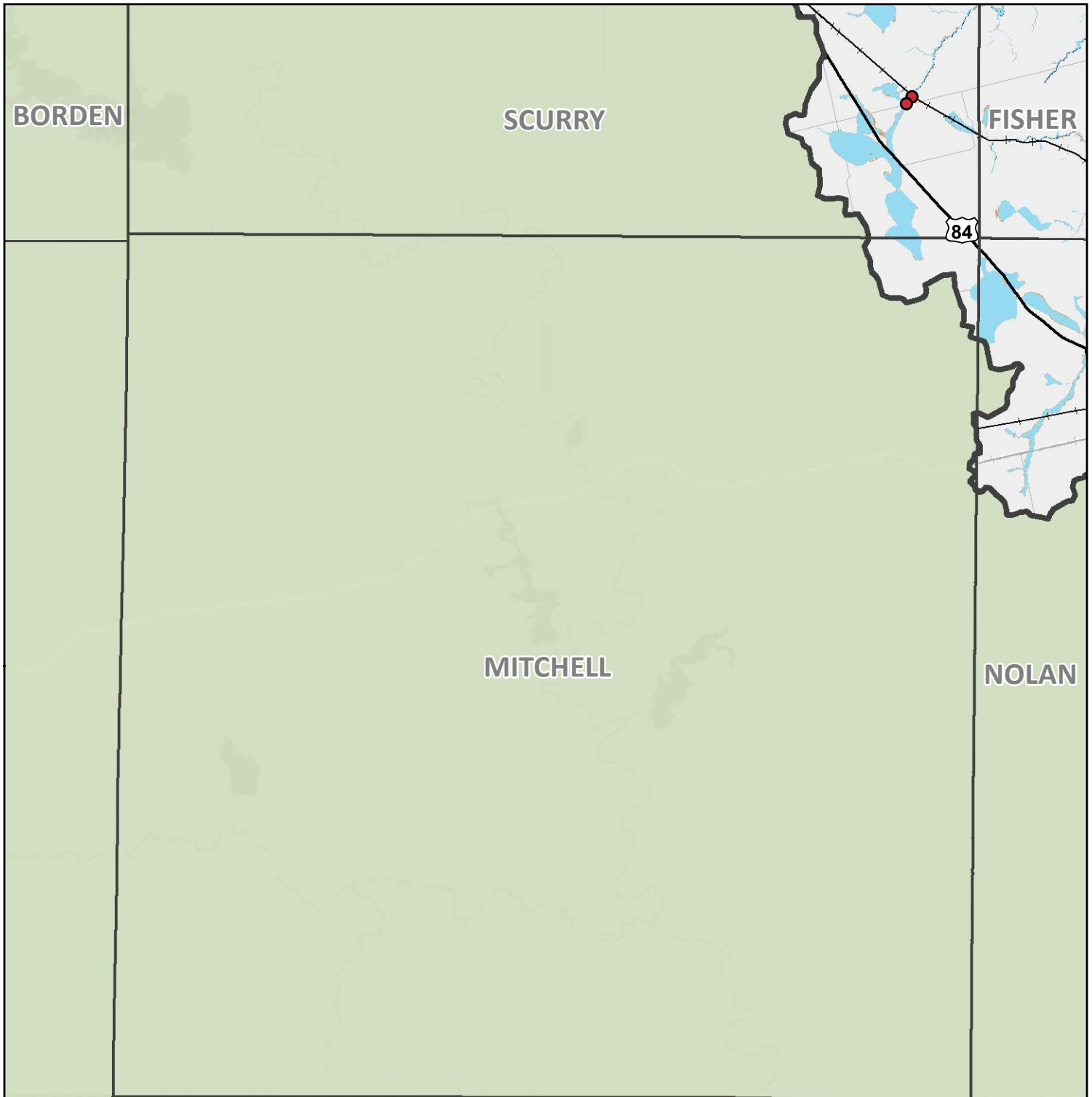
Region 8



Existing Condition Flood Exposure

REGION 7 UPPER BRAZOS
2023 REGIONAL FLOOD PLAN


MAP 6A
Stephens County



Region 9

Exposure Type	
	Roadway Stream Crossing
	Other ¹
	Major Rivers
	Streams
	Major Roadways
	1% Flood Risk
	0.2% Flood Risk

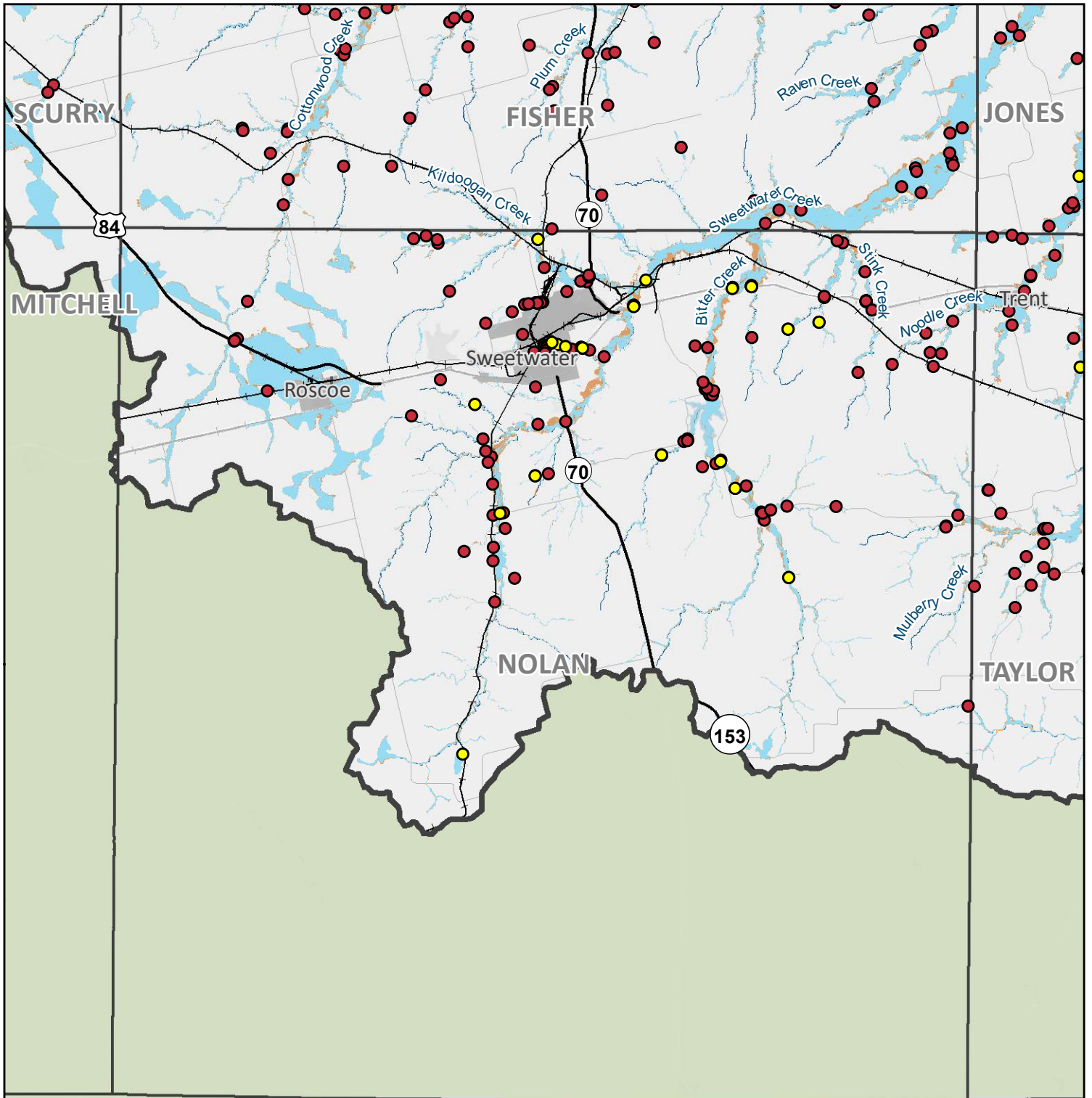
¹Other exposure types include waste water outfalls, superfund sites, and airports.



Existing Condition Flood Exposure

REGION 7 UPPER BRAZOS
2023 REGIONAL FLOOD PLAN

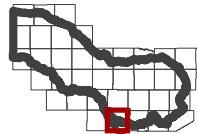

MAP 6A
Mitchell County



Region 9

Exposure Type		Flood Frequency	
●	Roadway Stream Crossing	Streams	0.2% Flood Risk
●	Other ¹	Major Roadways	1% Flood Risk
	Major Rivers		

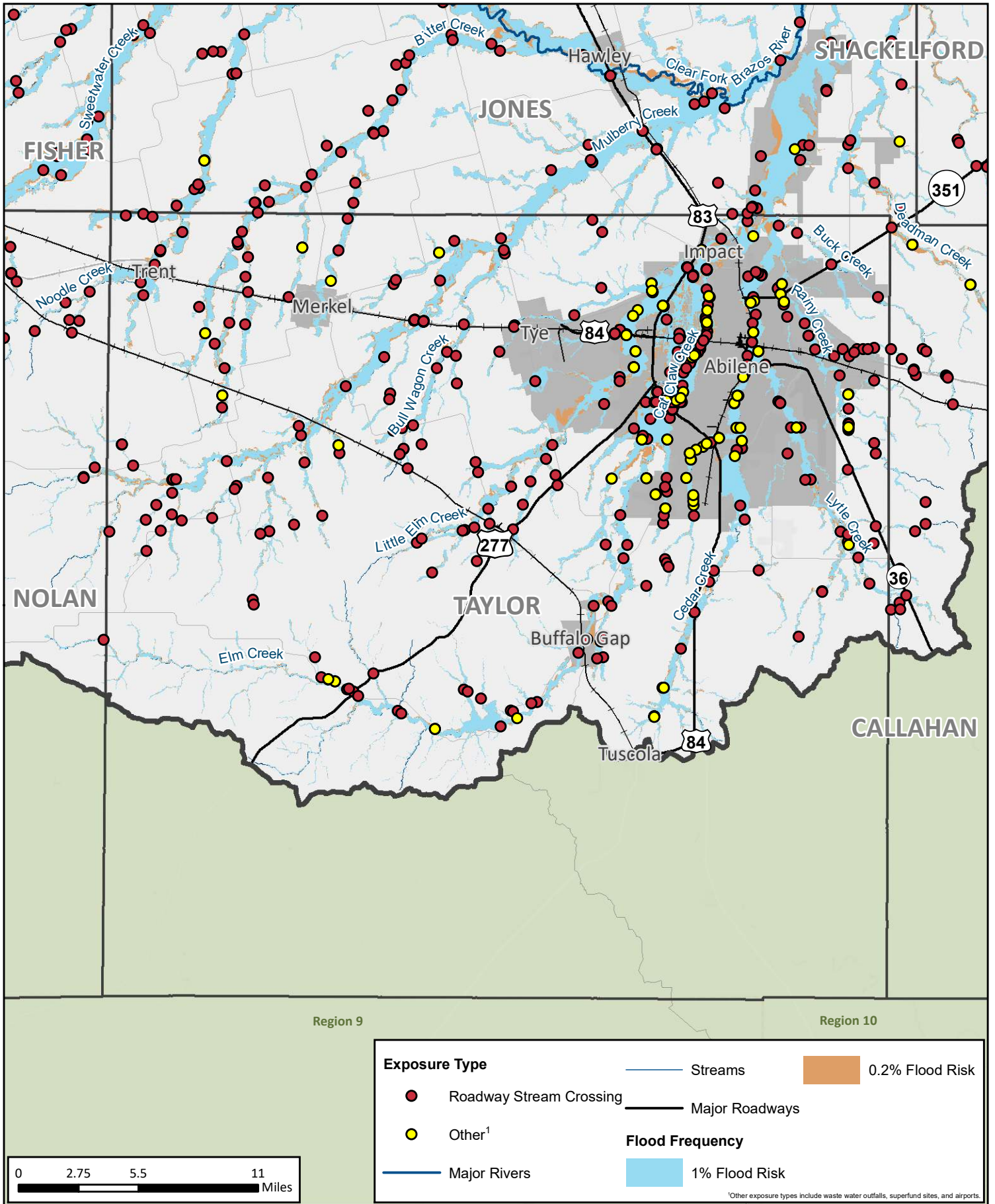
¹Other exposure types include waste water outfalls, superfund sites, and airports.



Existing Condition Flood Exposure

REGION 7 UPPER BRAZOS
2023 REGIONAL FLOOD PLAN

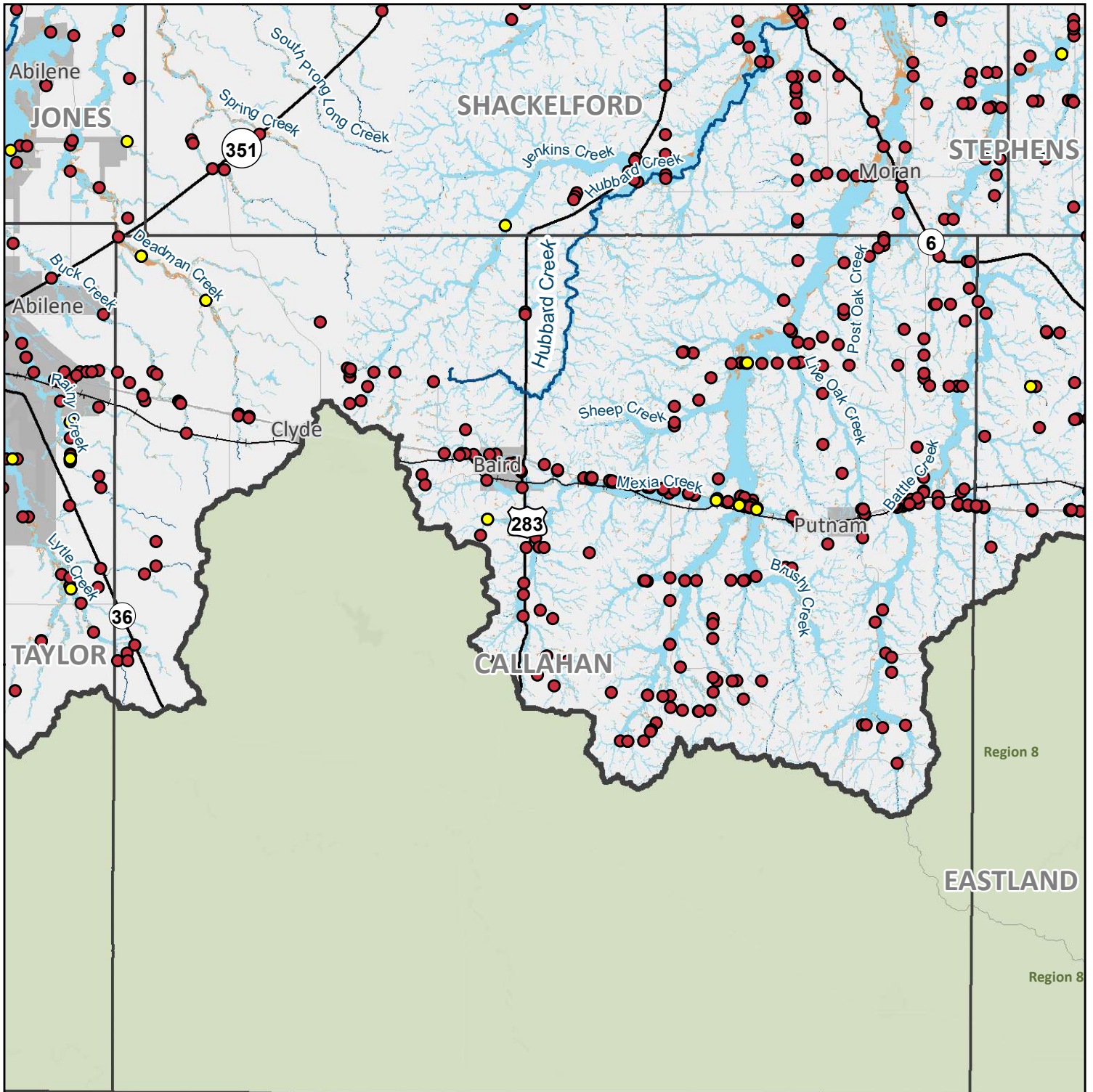
MAP 6A
Nolan County



Existing Condition Flood Exposure

REGION 7 UPPER BRAZOS
2023 REGIONAL FLOOD PLAN

MAP 6A
Taylor County



<p>0 2.75 5.5 11 Miles</p>		<p>Exposure Type</p> <ul style="list-style-type: none"> ● Roadway Stream Crossing ● Other¹ 	<p>— Streams</p> <p>— Major Roadways</p>	<p>■ 0.2% Flood Risk</p>
		<p>— Major Rivers</p>	<p>Flood Frequency</p> <p>■ 1% Flood Risk</p>	

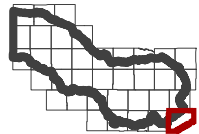

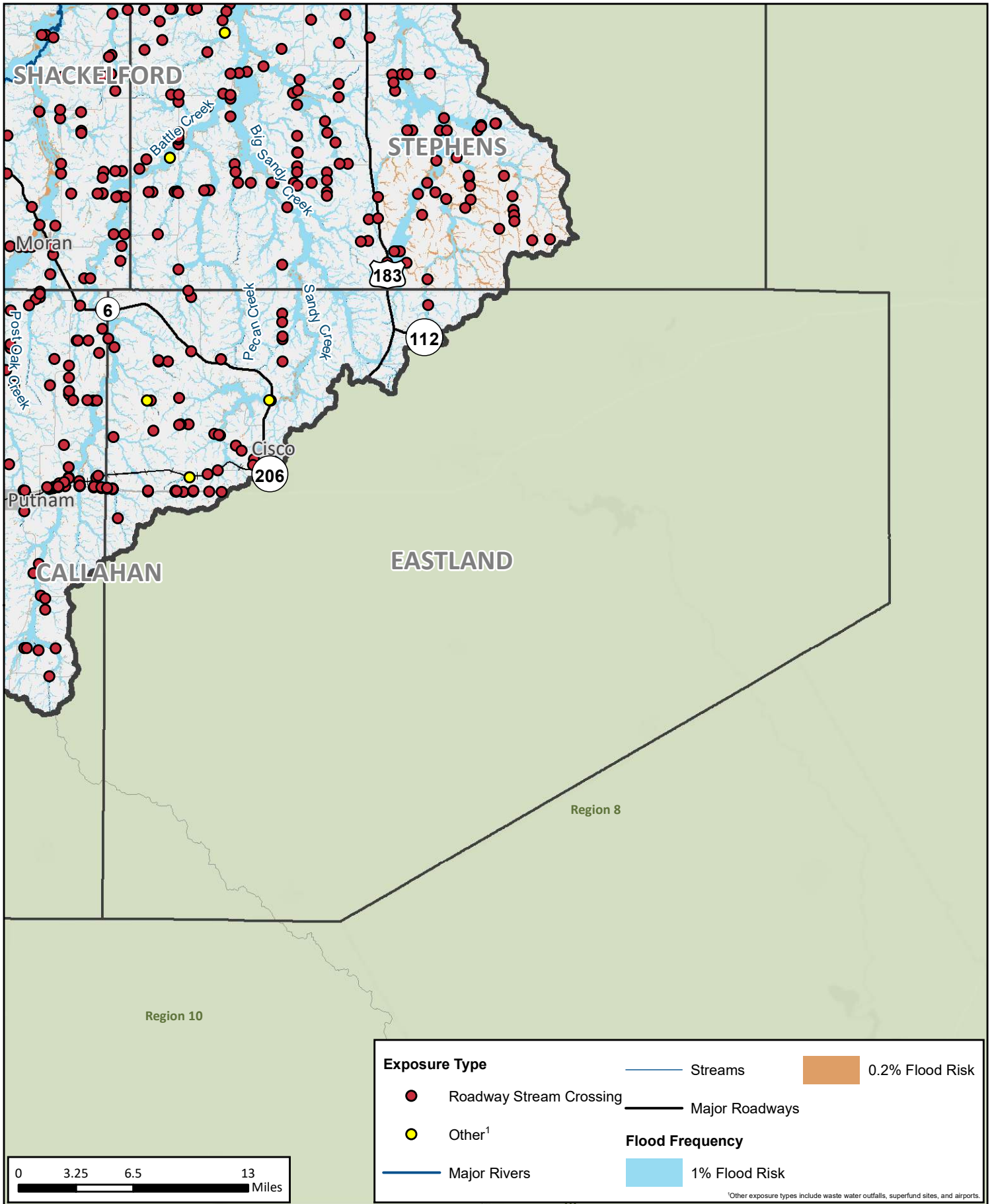
¹Other exposure types include waste water outfalls, superfund sites, and airports.



Existing Condition Flood Exposure

REGION 7 UPPER BRAZOS
2023 REGIONAL FLOOD PLAN

MAP 6A
Callahan County



Existing Condition Flood Exposure

REGION 7 UPPER BRAZOS
2023 REGIONAL FLOOD PLAN

MAP 6A
Eastland County